

5.12 Study Area 12 – Chartiers Creek

These findings apply to ALCOSAN Points of Connection along the lower portion of Chartiers Creek, which include combined sewer systems in Carnegie Borough, Crafton Borough, Ingram Borough, and the City of Pittsburgh.

Chartiers Creek - BMP GIS Features

The SUSTAIN BMP siting tool analysis resulted in identification of a total of 15,039 BMP GIS Features covering 989 acres, which consisted of the following:

Table 5.12-1 - TOTAL SUSTAIN BMP Features Output

SUSTAIN BMP Feature Type	Number of Features	Area of BMP Features (Acres)
Permeable Pavement	3,425	219
Bioretention	4,483	318
Infiltration Basin/Trenches	1,247	136
Vegetated Filter Strips	1,819	165
Grass Swales	3,946	147
Constructed Wetlands	119	3

Locations of all identified BMP GIS features are presented on the SUSTAIN BMP Features Figure.

Chartiers Creek - Concept Municipal GSI Projects

Based on the BMP features, 1,014 concept Municipal GSI Projects were identified covering 82 total acres with a corresponding drainage area delineation of 1,024 total acres and consisted of the following:

Table 5.12-2 - Summary of Identified Concept Municipal GSI Projects

Concept GSI Technology	Number of Projects	GSI Project Area (Acres)	Project Drainage Area (Acres)
Permeable Pavement	246	59	584
Bioretention	760	23	433
Infiltration Basin/Trenches	7	< 1	7
Vegetated Filter Strips	1	< 1	1
Grass Swales	0	0	0
Constructed Wetlands	0	0	0

Project statistics including ALCOSAN POC, model subcatchment, BMP type, project area, area of project inside and outside of the public right-of-way, tributary drainage area, and tributary impervious drainage area are provided in the Concept Municipal Projects Table. Locations of all identified Concept Municipal GSI projects are presented in the Concept Municipal GSI Projects Figures (3) and the corresponding delineated tributary drainage areas are presented by BMP in the Individual Project Drainage Area Figures (9).

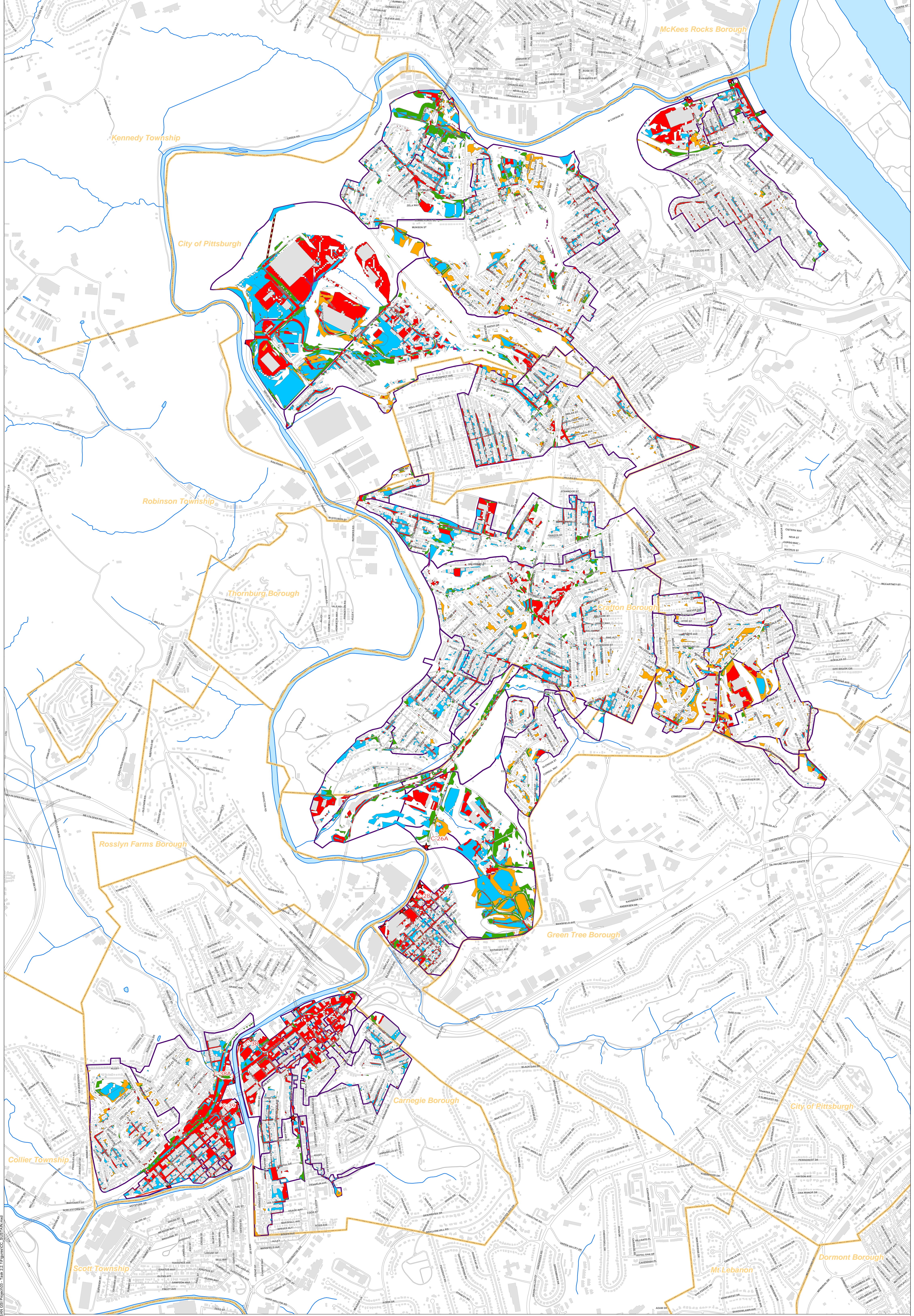
Chartiers Creek - Concept Commercial/Institutional and Special Case GSI Projects

Based on the BMP features, 376 concept Commercial/Institutional and Special Case GSI Projects were identified covering 170 total acres and consisted of the following:

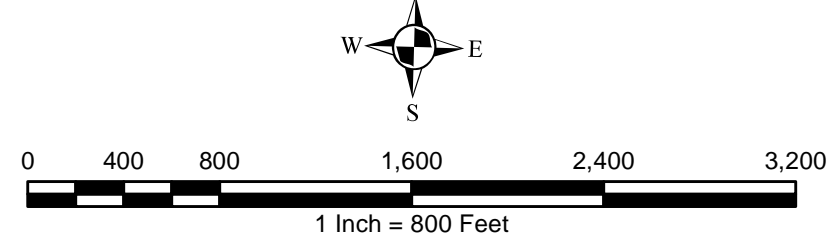
Table 5.12-3 - Summary of Identified Concept Commercial/Institutional and Special Case GSI Projects

Concept GSI Technology or Special Case Project Category	Number of Projects	GSI Project Area (Acres)
Commercial/Institutional Permeable Pavement	189	83
Commercial/Institutional Green Roofs	112	52
State Route Permeable Pavement	56	28
Busway Permeable Pavement	7	6
Busway Bioretention	12	2

Project statistics including ALCOSAN POC, model subcatchment, BMP type, project area, area of project taxable, exempt, provisionally exempt and in the public right-of-way are provided in Concept Commercial / Institutional GSI Projects Table. Locations of all identified Concept Commercial / Institutional GSI projects are presented in the Concept Commercial / Institutional GSI Projects Figures (3).



- Permeable Pavement
- Vegetated Filter Strips
- Combined Sewer Subcatchment
- Bioretention
- Grass Swales
- Municipal Boundaries
- Infiltration Basin / Trench
- Constructed Wetlands



ALCOSAN GSI Project
 O-08 through C-44
SUSTAIN BMP Features

P:\INFO\31343\05_ALCOSAN_GSI_Prop03 - Task 2.1\Figures\CC_SUSTAIN.mxd

Chartiers Creek Concept Municipal Projects

June 2, 2014

Revised September 12, 2014

*Note: The drainage area presented in this table is representative of the individual drainage area tributary to each concept municipal project without any revisions to account for overlap, without engineering judgment revisions applied, and without the drainage areas being clipped to their corresponding model subcatchments.

ALCOSAN POC	Model Subcatchment	Concept Municipal Project UID	BMP Type	Concept Municipal Project Area (acres)	Public ROW or Parcel		Concept Municipal Project Individual Drainage Area (acres)*	Concept Municipal Project Individual Project Impervious Drainage Area (acres)*
					Area of Municipal Project in Public ROW (acres)	Area of Municipal Project outside of Public ROW (acres)		
C-02-00	SUB-C-02-00-M1	CHAR_1	PP	0.085	0.085	0.000	1.078	0.757
C-03-00	SUB-C-03-00-M1	CHAR_2	PP	0.079	0.064	0.015	0.264	0.209
C-05-00	SUB-C-05-00-M1	CHAR_3	PP	0.112	0.112	0.000	2.096	0.766
C-05-00	SUB-C-05-00-M1	CHAR_4	PP	0.407	0.407	0.000	6.273	3.029
C-05-00	SUB-C-05-00-M1	CHAR_5	PP	0.080	0.074	0.006	0.519	0.240
C-05-00	SUB-C-05-00-M1	CHAR_6	PP	0.051	0.051	0.000	0.437	0.200
C-05-00	SUB-C-05-00-M1	CHAR_7	PP	0.275	0.275	0.000	2.789	1.185
C-05-00	SUB-C-05-00-M1	CHAR_8	PP	0.187	0.187	0.000	0.965	0.446
C-05-00	SUB-C-05-00-M1	CHAR_9	PP	0.139	0.139	0.000	0.898	0.287
C-05-00	SUB-C-05-00-M1	CHAR_10	PP	0.651	0.651	0.000	9.241	3.516
C-05-00	SUB-C-05-00-M1	CHAR_11	PP	0.346	0.346	0.000	6.035	2.187
C-05-00	SUB-C-05-00-M1	CHAR_12	PP	0.349	0.349	0.000	2.657	1.235
C-05-00	SUB-C-05-00-M1	CHAR_13	PP	0.083	0.083	0.000	0.338	0.102
C-05-00	SUB-C-05-00-M1	CHAR_14	PP	0.056	0.056	0.000	0.874	0.367
C-05-00	SUB-C-05-00-M1	CHAR_15	PP	0.439	0.439	0.000	2.105	1.064
C-05-00	SUB-C-05-00-M1	CHAR_16	PP	0.184	0.184	0.000	0.758	0.412
C-05-00	SUB-C-05-00-M1	CHAR_17	PP	0.058	0.058	0.000	0.184	0.079
C-05-00	SUB-C-05-00-M1	CHAR_18	PP	0.075	0.071	0.004	0.199	0.078
C-05A-00	SUB-C-05-04-M1	CHAR_19	PP	0.187	0.187	0.000	1.212	1.212

ALCOSAN POC	Model Subcatchment	Concept Municipal Project UID	BMP Type	Concept Municipal Project Area (acres)	Public ROW or Parcel		Concept Municipal Project Individual Drainage Area (acres)*	Concept Municipal Project Individual Drainage Area (acres)*
					Area of Municipal Project in Public ROW (acres)	Area of Municipal Project outside of Public ROW (acres)		
C-11-00	SUB-C-11-00-M1	CHAR_20	PP	0.297	0.290	0.007	1.040	0.450
C-11-00	SUB-C-11-00-M1	CHAR_21	PP	0.280	0.279	0.001	2.589	0.855
C-11-00	SUB-C-11-00-M1	CHAR_22	PP	0.187	0.087	0.100	4.311	1.126
C-11-00	SUB-C-11-00-M1	CHAR_23	PP	0.053	0.053	0.000	1.211	0.430
C-11-00	SUB-C-11-00-M1	CHAR_24	PP	0.166	0.164	0.002	0.965	0.441
C-11-00	SUB-C-11-00-M1	CHAR_25	PP	0.066	0.066	0.000	0.388	0.145
C-11-00	SUB-C-11-00-M1	CHAR_26	PP	0.371	0.371	0.000	1.538	0.610
C-11-00	SUB-C-11-00-M1	CHAR_27	PP	0.105	0.104	0.001	0.322	0.118
C-11-00	SUB-C-11-00-M1	CHAR_28	PP	0.113	0.113	0.000	0.510	0.233
C-11-00	SUB-C-11-00-M1	CHAR_29	PP	0.477	0.477	0.000	2.376	0.910
C-11-00	SUB-C-11-00-M1	CHAR_30	PP	0.119	0.119	0.000	0.775	0.273
C-11-00	SUB-C-11-00-M1	CHAR_31	PP	0.229	0.229	0.000	2.820	1.091
C-11-00	SUB-C-11-00-M1	CHAR_32	PP	0.119	0.119	0.000	3.294	1.303
C-11-00	SUB-C-11-00-M1	CHAR_33	PP	0.091	0.091	0.000	0.547	0.183
C-11-00	SUB-C-11-00-M1	CHAR_34	PP	0.321	0.320	0.001	3.425	1.414
C-11-00	SUB-C-11-00-M1	CHAR_35	PP	0.133	0.133	0.000	0.519	0.187
C-11-00	SUB-C-11-00-M1	CHAR_36	PP	0.089	0.089	0.000	0.526	0.203
C-11-00	SUB-C-11-00-M1	CHAR_37	PP	0.073	0.073	0.000	0.284	0.066
C-11-00	SUB-C-11-00-M1	CHAR_38	PP	0.277	0.248	0.029	1.633	0.622
C-11-00	SUB-C-11-00-M1	CHAR_39	PP	0.099	0.099	0.000	1.236	0.496
C-11-00	SUB-C-11-00-M1	CHAR_40	PP	0.226	0.226	0.000	0.885	0.367
C-11-00	SUB-C-11-00-M1	CHAR_41	PP	0.343	0.343	0.000	1.615	0.695
C-11-00	SUB-C-11-00-M1	CHAR_42	PP	0.803	0.803	0.000	2.089	0.891
C-11-00	SUB-C-11-00-M1	CHAR_43	PP	0.102	0.102	0.000	0.716	0.210
C-11-00	SUB-C-11-00-M1	CHAR_44	PP	0.053	0.053	0.000	0.837	0.304

ALCOSAN POC	Model Subcatchment	Concept Municipal Project UID	BMP Type	Concept Municipal Project Area (acres)	Public ROW or Parcel		Concept Municipal Project Individual Drainage Area (acres)*	Concept Municipal Project Individual Project Impervious Drainage Area (acres)*
					Area of Municipal Project in Public ROW (acres)	Area of Municipal Project outside of Public ROW (acres)		
C-11-00	SUB-C-11-00-M1	CHAR_45	PP	0.384	0.384	0.000	2.045	0.617
C-12-00	SUB-C1200-321418S011	CHAR_46	PP	0.224	0.223	0.001	5.886	1.123
C-12-00	SUB-C1200-321418S011	CHAR_47	PP	0.443	0.443	0.000	1.569	0.651
C-12-00	SUB-C1200-321418S011	CHAR_48	PP	0.104	0.104	0.000	0.428	0.142
C-12-00	SUB-C1200-321418S011	CHAR_49	PP	0.782	0.705	0.077	4.880	1.815
C-12-00	SUB-C1200-321418S011	CHAR_50	PP	0.305	0.305	0.000	8.181	1.439
C-12-00	SUB-C1200-321418S011	CHAR_51	PP	0.167	0.167	0.000	0.680	0.215
C-12-00	SUB-C1200-321418S011	CHAR_52	PP	0.275	0.275	0.000	2.227	0.847
C-12-00	SUB-C1200-321418S011	CHAR_53	PP	0.081	0.081	0.000	0.480	0.114
C-12-00	SUB-C1200-321418S011	CHAR_54	PP	0.182	0.181	0.001	0.754	0.353
C-12-00	SUB-C1200-321418S011	CHAR_55	PP	0.091	0.021	0.070	6.316	2.108
C-13-02	SUB-C-13-02-M3	CHAR_56	PP	0.125	0.112	0.013	0.830	0.189
C-13-02	SUB-C-13-02-M3	CHAR_57	PP	0.130	0.128	0.002	2.679	0.545
C-13-02	SUB-C-13-02-M3	CHAR_58	PP	0.055	0.055	0.000	0.245	0.104
C-14-00	SUB-C-14-00-M1	CHAR_59	PP	2.141	1.939	0.202	6.419	5.503
C-14-00	SUB-C-14-00-M1	CHAR_60	PP	1.568	1.339	0.229	23.193	3.837
C-15-00	SUB-C-15-00-M1	CHAR_61	PP	0.483	0.483	0.000	1.859	0.741
C-15-00	SUB-C-15-00-M1	CHAR_62	PP	0.132	0.132	0.000	1.852	0.401
C-15-00	SUB-C-15-00-M1	CHAR_63	PP	0.094	0.094	0.000	3.778	1.375
C-15-00	SUB-C-15-00-M1	CHAR_64	PP	1.596	0.000	1.596	29.374	6.768
C-19-00	SUB-C19C15-323413S016	CHAR_65	PP	0.649	0.649	0.000	6.910	2.260
C-19-00	SUB-C19C15-323413S016	CHAR_66	PP	0.121	0.121	0.000	0.674	0.243
C-19-00	SUB-C1900-324412S001	CHAR_67	PP	0.408	0.408	0.000	1.251	0.491
C-19-00	SUB-C1900-324412S001	CHAR_68	PP	0.131	0.131	0.000	0.685	0.204
C-19-00	SUB-C1900-324412S001	CHAR_69	PP	0.077	0.077	0.000	0.219	0.108

ALCOSAN POC	Model Subcatchment	Concept Municipal Project UID	BMP Type	Concept Municipal Project Area (acres)	Public ROW or Parcel		Concept Municipal Project Individual Drainage Area (acres)*	Concept Municipal Project Individual Project Impervious Drainage Area (acres)*
					Area of Municipal Project in Public ROW (acres)	Area of Municipal Project outside of Public ROW (acres)		
C-19-00	SUB-C1900-324412S001	CHAR_70	PP	0.191	0.191	0.000	1.738	0.555
C-19-00	SUB-C1900-324412S001	CHAR_71	PP	0.065	0.055	0.010	1.849	0.518
C-19-00	SUB-C1900-324412S001	CHAR_72	PP	0.201	0.201	0.000	0.428	0.185
C-19-00	SUB-C1900-324412S001	CHAR_73	PP	0.058	0.058	0.000	0.257	0.113
C-19-00	SUB-C1900-324412S001	CHAR_74	PP	0.100	0.100	0.000	1.408	0.398
C-19-00	SUB-C1900-324412S001	CHAR_75	PP	0.051	0.049	0.002	0.521	0.149
C-19-00	SUB-C1900-324412S001	CHAR_76	PP	0.111	0.111	0.000	0.885	0.245
C-19-00	SUB-C1900-324412S001	CHAR_77	PP	0.188	0.159	0.029	2.750	0.817
C-19-00	SUB-C1900-321412S908	CHAR_78	PP	0.383	0.376	0.007	5.732	1.555
C-19-00	SUB-C1900-324412S001	CHAR_79	PP	0.150	0.134	0.016	2.080	0.711
C-20-00	SUB-C-20-00-M1	CHAR_80	PP	0.084	0.084	0.000	4.410	1.204
C-20-00	SUB-C-20-00-M1	CHAR_81	PP	0.130	0.130	0.000	0.433	0.160
C-20-00	SUB-C-20-00-M1	CHAR_82	PP	0.084	0.084	0.000	0.339	0.078
C-20-00	SUB-C-20-00-M1	CHAR_83	PP	0.430	0.430	0.000	1.555	1.503
C-20-00	SUB-C-20-00-M1	CHAR_84	PP	0.235	0.235	0.000	1.554	0.563
C-20-00	SUB-C-20-00-M1	CHAR_85	PP	0.547	0.544	0.003	10.662	3.723
C-20-00	SUB-C-20-00-M1	CHAR_86	PP	0.361	0.264	0.097	4.270	1.412
C-20-00	SUB-C-20-00-M1	CHAR_87	PP	0.074	0.074	0.000	0.151	0.084
C-20-00	SUB-C-20-00-M1	CHAR_88	PP	0.144	0.144	0.000	0.832	0.361
C-20-00	SUB-C-20-00-M1	CHAR_89	PP	0.056	0.056	0.000	0.107	0.057
C-22-00	SUB-C-22-00-M2	CHAR_90	PP	0.330	0.330	0.000	3.268	1.248
C-22-00	SUB-C-22-00-M2	CHAR_91	PP	0.304	0.304	0.000	1.108	0.618
C-22-00	SUB-C-22-00-M2	CHAR_92	PP	0.093	0.093	0.000	0.524	0.148
C-22-00	SUB-C-22-00-M2	CHAR_93	PP	0.395	0.395	0.000	7.063	1.687
C-22-00	SUB-C-22-00-M2	CHAR_94	PP	0.144	0.144	0.000	7.224	2.022

ALCOSAN POC	Model Subcatchment	Concept Municipal Project UID	BMP Type	Concept Municipal Project Area (acres)	Public ROW or Parcel		Concept Municipal Project Individual Drainage Area (acres)*	Concept Municipal Project Individual Drainage Area (acres)*
					Area of Municipal Project in Public ROW (acres)	Area of Municipal Project outside of Public ROW (acres)		
C-22-00	SUB-C-22-00-M2	CHAR_95	PP	0.220	0.220	0.000	1.860	0.621
C-22-00	SUB-C-22-00-M2	CHAR_96	PP	0.114	0.114	0.000	1.032	0.339
C-22-00	SUB-C-22-00-M2	CHAR_97	PP	0.131	0.131	0.000	1.381	0.361
C-22-00	SUB-C-22-00-M2	CHAR_98	PP	0.409	0.409	0.000	12.049	4.884
C-22-00	SUB-C-22-00-M2	CHAR_99	PP	0.250	0.250	0.000	1.374	0.930
C-22-00	SUB-C-22-00-M2	CHAR_100	PP	0.293	0.293	0.000	2.380	1.006
C-22-00	SUB-C-22-00-M2	CHAR_101	PP	0.264	0.264	0.000	1.525	0.804
C-22-00	SUB-C-22-00-M2	CHAR_102	PP	0.188	0.188	0.000	0.634	0.301
C-22-00	SUB-C-22-00-M2	CHAR_103	PP	0.525	0.517	0.008	2.886	0.842
C-22-00	SUB-C-22-00-M2	CHAR_104	PP	0.086	0.086	0.000	0.290	0.106
C-22-00	SUB-C-22-00-M2	CHAR_107	PP	0.166	0.166	0.000	0.937	0.356
C-23-00	SUB-C-23-00-M1	CHAR_108	PP	0.088	0.088	0.000	0.687	0.218
C-23-00	SUB-C-23-00-M1	CHAR_109	PP	0.310	0.310	0.000	1.075	0.430
C-23-00	SUB-C-23-00-M1	CHAR_110	PP	0.232	0.232	0.000	2.088	0.716
C-24-00	SUB-C2400-321406S902	CHAR_111	PP	0.173	0.173	0.000	0.682	0.202
C-24-00	SUB-C2400-321406S902	CHAR_112	PP	0.131	0.131	0.000	0.339	0.118
C-24-00	SUB-C2400-321407S012	CHAR_113	PP	0.166	0.163	0.003	0.468	0.185
C-24-00	SUB-C2400-321407S012	CHAR_114	PP	0.225	0.225	0.000	0.667	0.320
C-24-00	SUB-C2400-321407S012	CHAR_115	PP	0.123	0.123	0.000	0.467	0.192
C-24-00	SUB-C2400-321407S012	CHAR_116	PP	0.242	0.242	0.000	1.439	0.509
C-24-00	SUB-C2400-321406S902	CHAR_117	PP	0.119	0.102	0.017	0.762	0.312
C-25-00	SUB-C2500-322407S901	CHAR_121	PP	0.181	0.181	0.000	0.495	0.202
C-25-00	SUB-C2500-327407S004	CHAR_122	PP	0.476	0.466	0.010	6.486	2.273
C-25-00	SUB-C2500-326409S914	CHAR_123	PP	0.113	0.113	0.000	0.355	0.156
C-25-00	SUB-C2500-326409S914	CHAR_124	PP	0.080	0.075	0.005	0.107	0.058

ALCOSAN POC	Model Subcatchment	Concept Municipal Project UID	BMP Type	Concept Municipal Project Area (acres)	Public ROW or Parcel		Concept Municipal Project Individual Drainage Area (acres)*	Concept Municipal Project Individual Drainage Area (acres)*
					Area of Municipal Project in Public ROW (acres)	Area of Municipal Project outside of Public ROW (acres)		
C-25-00	SUB-C2500-326409S914	CHAR_125	PP	0.115	0.113	0.002	0.341	0.117
C-25-00	SUB-C2500-327408S011	CHAR_126	PP	0.217	0.217	0.000	1.410	0.518
C-25-00	SUB-C2500-327408S011	CHAR_127	PP	0.087	0.084	0.003	7.225	2.263
C-25-00	SUB-C2500-323407S990	CHAR_128	PP	0.157	0.157	0.000	2.656	0.837
C-25-00	SUB-C2500-323407S990	CHAR_129	PP	0.145	0.145	0.000	1.690	0.494
C-25-00	SUB-C2400-321406S902	CHAR_130	PP	0.340	0.323	0.017	18.509	4.689
C-25-00	SUB-C2500-320406S907	CHAR_131	PP	0.146	0.146	0.000	5.354	1.815
C-25-00	SUB-C2500-320406S907	CHAR_132	PP	0.126	0.126	0.000	0.954	0.490
C-25-00	SUB-C2500-320406S907	CHAR_133	PP	0.192	0.011	0.181	3.480	1.950
C-25-00	SUB-C2500-323407S990	CHAR_134	PP	0.439	0.439	0.000	4.744	1.277
C-25-00	SUB-C2500-323407S902	CHAR_135	PP	0.054	0.054	0.000	0.584	0.161
C-25-00	SUB-C2500-323407S902	CHAR_136	PP	0.077	0.077	0.000	0.450	0.170
C-25-00	SUB-C2500-323407S902	CHAR_137	PP	0.111	0.111	0.000	2.162	0.596
C-25-00	SUB-C2500-323407S902	CHAR_138	PP	0.123	0.123	0.000	0.722	0.190
C-25-00	SUB-C2500-326408S020	CHAR_139	PP	0.116	0.113	0.003	0.441	0.159
C-25-00	SUB-C2500-326409S991	CHAR_140	PP	0.100	0.100	0.000	0.704	0.219
C-25-00	SUB-C2500-326408S020	CHAR_141	PP	0.110	0.110	0.000	0.493	0.178
C-25-00	SUB-C2500-327406S800.B	CHAR_142	PP	0.298	0.298	0.000	0.735	0.296
C-25-00	SUB-C2500-327406S800.A	CHAR_143	PP	0.208	0.208	0.000	3.134	1.010
C-25-00	SUB-C2400-321406S902	CHAR_144	PP	0.536	0.529	0.007	6.223	1.008
C-27-00	SUB-C-27-00-M1	CHAR_145	PP	0.208	0.197	0.011	4.030	1.772
C-27-00	SUB-C-27-00-M1	CHAR_146	PP	0.270	0.262	0.008	3.140	0.496
C-27-00	SUB-C-27-00-M1	CHAR_147	PP	0.519	0.519	0.000	17.835	2.335
C-27-00	SUB-C-28-00-M1	CHAR_148	PP	0.108	0.100	0.008	4.171	1.116
C-28-00	SUB-C-28-00-M1	CHAR_149	PP	0.084	0.084	0.000	0.686	0.182

ALCOSAN POC	Model Subcatchment	Concept Municipal Project UID	BMP Type	Concept Municipal Project Area (acres)	Public ROW or Parcel		Concept Municipal Project Individual Drainage Area (acres)*	Concept Municipal Project Individual Drainage Area (acres)*
					Area of Municipal Project in Public ROW (acres)	Area of Municipal Project outside of Public ROW (acres)		
C-28-00	SUB-C-28-00-M1	CHAR_150	PP	0.110	0.084	0.026	0.388	0.373
C-28-00	SUB-C-28-00-M1	CHAR_151	PP	0.212	0.212	0.000	5.219	1.490
C-28-00	SUB-C-28-00-M1	CHAR_152	PP	0.183	0.182	0.001	2.888	0.711
C-28-00	SUB-C-28-00-M1	CHAR_153	PP	0.061	0.049	0.012	0.348	0.105
C-29-00	SUB-C-28-00-M1	CHAR_154	PP	0.125	0.125	0.000	0.922	0.280
C-29-00	SUB-C2900-321402S004	CHAR_155	PP	0.192	0.191	0.001	0.943	0.387
C-29-00	SUB-C2900-321402S004	CHAR_156	PP	0.510	0.510	0.000	1.636	0.970
C-29-00	SUB-C2900-321402S004	CHAR_157	PP	0.258	0.258	0.000	6.963	2.561
C-29-00	SUB-C2900-321402S004	CHAR_158	PP	0.168	0.167	0.001	2.743	1.040
C-29-00	SUB-C2900-321402S004	CHAR_159	PP	0.082	0.082	0.000	1.660	0.426
C-29-00	SUB-C2900-321402S004	CHAR_160	PP	0.266	0.266	0.000	0.845	0.534
C-29-00	SUB-C2900-321402S004	CHAR_161	PP	0.328	0.185	0.143	1.283	0.637
C-29-00	SUB-C2900-321402S004	CHAR_162	PP	0.323	0.323	0.000	6.478	1.891
C-29-00	SUB-C2900-321402S004	CHAR_163	PP	0.459	0.459	0.000	5.166	2.244
C-29-00	SUB-C2900-321402S004	CHAR_164	PP	0.284	0.284	0.000	1.625	0.598
C-29-00	SUB-C2900-321402S004	CHAR_165	PP	0.221	0.219	0.002	3.228	1.157
C-29-00	SUB-C2900-321402S004	CHAR_166	PP	0.168	0.168	0.000	0.926	0.366
C-31-00	SUB-C34A00-319400S914	CHAR_167	PP	0.087	0.080	0.007	0.231	0.164
C-31-00	SUB-C3100-319401S913	CHAR_168	PP	0.051	0.051	0.000	0.544	0.284
C-31-00	SUB-C3100-319400S010	CHAR_169	PP	0.081	0.080	0.001	5.544	1.724
C-34A-00	SUB-C34A00-318400S909	CHAR_170	PP	0.251	0.251	0.000	0.817	0.299
C-34A-00	SUB-C34A00-318400S909	CHAR_171	PP	0.657	0.657	0.000	2.917	1.227
C-34A-00	SUB-C34A00-319397S014	CHAR_172	PP	0.240	0.240	0.000	5.908	2.005
C-34A-00	SUB-C34A00-318400S909	CHAR_173	PP	0.119	0.119	0.000	1.019	0.581
C-34A-00	SUB-C34A00-318400S909	CHAR_174	PP	0.187	0.187	0.000	0.519	0.358

ALCOSAN POC	Model Subcatchment	Concept Municipal Project UID	BMP Type	Concept Municipal Project Area (acres)	Public ROW or Parcel		Concept Municipal Project Individual Drainage Area (acres)*	Concept Municipal Project Individual Project Impervious Drainage Area (acres)*
					Area of Municipal Project in Public ROW (acres)	Area of Municipal Project outside of Public ROW (acres)		
C-34A-00	SUB-C34A00-318400S909	CHAR_175	PP	0.210	0.202	0.008	1.718	1.073
C-34A-00	SUB-C34A00-318401S011	CHAR_176	PP	0.164	0.139	0.025	1.863	1.121
C-34A-00	SUB-C34A00-318401S011	CHAR_177	PP	0.668	0.629	0.039	3.750	2.264
C-34A-00	SUB-C34A00-318401S011	CHAR_178	PP	0.619	0.570	0.049	3.593	2.721
C-34A-00	SUB-C34A00-319400S914	CHAR_179	PP	0.162	0.162	0.000	0.714	0.640
C-34A-00	SUB-C34A00-319400S914	CHAR_180	PP	0.177	0.177	0.000	2.529	1.756
C-34A-00	SUB-C34A00-319400S914	CHAR_181	PP	0.230	0.171	0.059	8.158	3.182
C-34A-00	SUB-C34A00-319400S009	CHAR_182	PP	0.318	0.315	0.003	2.478	0.718
C-34A-00	SUB-C34A00-319400S009	CHAR_183	PP	0.225	0.212	0.013	3.570	1.085
C-34A-00	SUB-C34A00-319400S914	CHAR_184	PP	0.178	0.178	0.000	1.985	1.609
C-34A-00	SUB-C34A00-319397S014	CHAR_185	PP	0.084	0.082	0.002	0.229	0.105
C-34A-00	SUB-C34A00-319400S914	CHAR_186	PP	0.739	0.725	0.014	5.990	5.211
C-34A-00	SUB-C34A00-319400S914	CHAR_187	PP	0.101	0.101	0.000	7.349	2.952
C-35-00	SUB-C34A00-319400S914	CHAR_188	PP	0.407	0.407	0.000	3.900	2.290
C-35-00	SUB-C3500-318401S015	CHAR_189	PP	0.072	0.064	0.008	0.183	0.086
C-35-00	SUB-C3500-319400S912	CHAR_190	PP	0.144	0.144	0.000	1.130	0.360
C-35-00	SUB-C3500-319400S912	CHAR_191	PP	0.230	0.229	0.001	0.635	0.210
C-35-00	SUB-C3500-319400S912	CHAR_192	PP	0.137	0.137	0.000	0.581	0.253
C-35-00	SUB-C3500-319400S912	CHAR_193	PP	0.208	0.179	0.029	0.835	0.398
C-35-00	SUB-C3500-319400S912	CHAR_194	PP	0.262	0.255	0.007	0.824	0.349
C-35-00	SUB-C3500-319400S912	CHAR_195	PP	0.270	0.255	0.015	1.504	0.462
C-35-00	SUB-C3500-318401S015	CHAR_196	PP	0.421	0.421	0.000	2.765	1.826
C-35-00	SUB-C3500-318401S015	CHAR_197	PP	0.051	0.051	0.000	0.287	0.241
C-35-00	SUB-C3500-318401S015	CHAR_198	PP	0.090	0.090	0.000	1.154	1.154
C-35-00	SUB-C3500-318401S015	CHAR_199	PP	0.093	0.003	0.090	0.349	0.349

ALCOSAN POC	Model Subcatchment	Concept Municipal Project UID	BMP Type	Concept Municipal Project Area (acres)	Public ROW or Parcel		Concept Municipal Project Individual Drainage Area (acres)*	Concept Municipal Project Individual Drainage Area (acres)*
					Area of Municipal Project in Public ROW (acres)	Area of Municipal Project outside of Public ROW (acres)		
C-37-00	SUB-C-37-00-M1	CHAR_200	PP	0.329	0.328	0.001	1.819	1.051
C-37-00	SUB-C-37-00-M1	CHAR_201	PP	0.291	0.291	0.000	2.006	1.332
C-38A-00	SUB-C38A00-316400S033	CHAR_202	PP	0.175	0.011	0.164	0.604	0.600
C-38A-00	SUB-C38A00-316400S033	CHAR_203	PP	0.437	0.415	0.022	17.248	5.788
C-38A-00	SUB-C38A00-316400S033	CHAR_204	PP	0.513	0.513	0.000	4.590	1.674
C-38A-00	SUB-C38A00-316400S033	CHAR_206	PP	0.178	0.141	0.037	1.121	0.448
C-38B-00	SUB-C-38B-00-M1	CHAR_208	PP	0.374	0.259	0.115	3.265	1.929
C-38B-00	SUB-C-38B-00-M1	CHAR_209	PP	0.530	0.528	0.002	2.351	1.249
C-38B-00	SUB-C-38B-00-M1	CHAR_210	PP	0.346	0.343	0.003	1.732	0.760
C-38B-00	SUB-C-38B-00-M1	CHAR_211	PP	0.112	0.108	0.004	0.426	0.196
C-38B-00	SUB-C-38B-00-M1	CHAR_212	PP	0.256	0.256	0.000	1.818	0.709
C-38B-00	SUB-C-38B-00-M1	CHAR_213	PP	0.092	0.092	0.000	0.195	0.130
C-38B-00	SUB-C-38B-00-M1	CHAR_214	PP	0.096	0.096	0.000	0.618	0.380
C-38B-00	SUB-C-38B-00-M1	CHAR_215	PP	0.203	0.203	0.000	0.563	0.377
C-38B-00	SUB-C-38B-00-M1	CHAR_216	PP	0.104	0.104	0.000	0.594	0.254
C-38B-00	SUB-C-38B-00-M1	CHAR_217	PP	0.205	0.205	0.000	0.367	0.269
C-38B-00	SUB-C-38B-00-M1	CHAR_218	PP	0.099	0.099	0.000	0.523	0.236
C-38B-00	SUB-C-38B-00-M1	CHAR_219	PP	0.300	0.298	0.002	0.987	0.675
C-38B-00	SUB-C-38B-00-M1	CHAR_220	PP	0.111	0.111	0.000	0.723	0.330
C-38B-00	SUB-C-38B-00-M1	CHAR_221	PP	0.230	0.230	0.000	1.046	0.618
C-38B-00	SUB-C-38B-00-M1	CHAR_222	PP	0.134	0.081	0.053	0.594	0.399
C-38B-00	SUB-C-38B-00-M1	CHAR_223	PP	0.325	0.322	0.003	1.091	0.332
C-38B-00	SUB-C-38B-00-M1	CHAR_224	PP	0.374	0.371	0.003	2.659	2.031
C-38B-00	SUB-C-38B-00-M1	CHAR_225	PP	0.130	0.033	0.097	0.684	0.181
C-38B-00	SUB-C-38B-00-M1	CHAR_226	PP	0.206	0.206	0.000	0.755	0.634

ALCOSAN POC	Model Subcatchment	Concept Municipal Project UID	BMP Type	Concept Municipal Project Area (acres)	Public ROW or Parcel		Concept Municipal Project Individual Drainage Area (acres)*	Concept Municipal Project Individual Drainage Area (acres)*
					Area of Municipal Project in Public ROW (acres)	Area of Municipal Project outside of Public ROW (acres)		
C-38B-00	SUB-C-38B-00-M1	CHAR_227	PP	0.257	0.257	0.000	0.379	0.327
C-38B-00	SUB-C-38B-00-M1	CHAR_228	PP	0.534	0.198	0.336	0.876	0.708
C-40-00	SUB-C34A00-318399S909	CHAR_229	PP	0.156	0.156	0.000	1.388	0.459
C-40-00	SUB-C34A00-318399S909	CHAR_230	PP	0.051	0.051	0.000	0.289	0.093
C-40-00	SUB-C34A00-318399S909	CHAR_231	PP	0.465	0.465	0.000	1.858	0.736
C-41-00	SUB-C-41-00-M1	CHAR_232	PP	0.078	0.078	0.000	0.155	0.086
C-41-00	SUB-C-41-00-M1	CHAR_233	PP	0.123	0.123	0.000	1.085	0.345
C-41-00	SUB-C-41-00-M1	CHAR_234	PP	0.097	0.097	0.000	0.706	0.234
C-44-00	SUB-C-44-00-M1	CHAR_235	PP	0.093	0.092	0.001	0.963	0.502
C-44-00	SUB-C-44-00-M1	CHAR_236	PP	0.475	0.473	0.002	2.610	1.394
C-44-08	SUB-C4408-315398S019	CHAR_237	PP	0.140	0.076	0.064	0.437	0.178
C-44-08	SUB-C4408-315398S019	CHAR_238	PP	0.176	0.176	0.000	0.840	0.345
C-44-08	SUB-C4408-315398S019	CHAR_239	PP	0.056	0.055	0.001	1.489	0.536
C-44-08	SUB-C4408-315398S019	CHAR_240	PP	0.495	0.492	0.003	1.880	0.902
C-44-08	SUB-C4408-315398S019	CHAR_241	PP	0.062	0.062	0.000	0.321	0.135
C-44-08	SUB-C4408-315398S019	CHAR_242	PP	0.127	0.127	0.000	0.948	0.404
C-44-08	SUB-C4408-315398S019	CHAR_243	PP	0.082	0.082	0.000	0.093	0.079
C-44-08	SUB-C4408-315398S019	CHAR_244	PP	0.121	0.121	0.000	0.770	0.302
C-44-08	SUB-C4408-315398S019	CHAR_245	PP	0.748	0.743	0.005	4.695	1.924
C-44-08	SUB-C4408-315398S019	CHAR_246	PP	0.220	0.004	0.216	1.098	1.095
C-44-08	SUB-C-44-07-M1	CHAR_247	PP	0.130	0.104	0.026	1.133	0.743
C-44-08	SUB-C-44-07-M1	CHAR_248	PP	0.052	0.049	0.003	0.364	0.308
C-44-08	SUB-C-44-07-M1	CHAR_249	PP	0.060	0.060	0.000	0.764	0.530
C-44-08	SUB-C-44-07-M1	CHAR_250	PP	0.201	0.201	0.000	1.804	1.171
O-08-00	SUB-O-08-00-M1	CHAR_251	PP	0.155	0.154	0.001	1.863	0.865

ALCOSAN POC	Model Subcatchment	Concept Municipal Project UID	BMP Type	Concept Municipal Project Area (acres)	Public ROW or Parcel		Concept Municipal Project Individual Drainage Area (acres)*	Concept Municipal Project Individual Project Impervious Drainage Area (acres)*
					Area of Municipal Project in Public ROW (acres)	Area of Municipal Project outside of Public ROW (acres)		
O-08-00	SUB-O-08-00-M1	CHAR_252	PP	0.455	0.455	0.000	2.207	0.944
O-08-00	SUB-O-08-00-M1	CHAR_253	PP	0.094	0.089	0.005	1.245	0.366
C-02-00	SUB-C-02-00-M1	CHAR_1001	BR	0.063	0.033	0.030	0.112	0.038
C-02-00	SUB-C-02-00-M1	CHAR_1002	BR	0.012	0.007	0.005	0.021	0.009
C-02-00	SUB-C-02-00-M1	CHAR_1003	BR	0.005	0.000	0.005	0.034	0.020
C-03-00	SUB-C-03-00-M1	CHAR_1004	BR	0.044	0.026	0.018	0.057	0.008
C-03-00	SUB-C-03-00-M1	CHAR_1005	BR	0.077	0.024	0.053	0.184	0.090
C-03-00	SUB-C-03-00-M1	CHAR_1006	BR	0.028	0.002	0.026	0.106	0.037
C-05-00	SUB-C-05-00-M1	CHAR_1007	BR	0.008	0.007	0.001	0.178	0.031
C-05-00	SUB-C-05-00-M1	CHAR_1008	BR	0.006	0.004	0.002	0.299	0.043
C-05-00	SUB-C-05-00-M1	CHAR_1009	BR	0.008	0.007	0.001	0.015	0.004
C-05-00	SUB-C-05-00-M1	CHAR_1010	BR	0.006	0.004	0.002	0.012	0.003
C-05-00	SUB-C-05-00-M1	CHAR_1011	BR	0.003	0.002	0.001	0.008	0.001
C-05-00	SUB-C-05-00-M1	CHAR_1012	BR	0.005	0.002	0.003	0.011	0.001
C-05-00	SUB-C-05-00-M1	CHAR_1013	BR	0.016	0.016	0.000	0.056	0.013
C-05-00	SUB-C-05-00-M1	CHAR_1014	BR	0.006	0.004	0.002	0.008	0.001
C-05-00	SUB-C-05-00-M1	CHAR_1015	BR	0.012	0.012	0.000	0.698	0.130
C-05-00	SUB-C-05-00-M1	CHAR_1016	BR	0.005	0.002	0.003	0.781	0.236
C-05-00	SUB-C-05-00-M1	CHAR_1017	BR	0.004	0.004	0.000	0.026	0.017
C-05-00	SUB-C-05-00-M1	CHAR_1018	BR	0.019	0.005	0.014	0.043	0.019
C-05-00	SUB-C-05-00-M1	CHAR_1019	BR	0.006	0.004	0.002	0.095	0.042
C-05-00	SUB-C-05-00-M1	CHAR_1020	BR	0.003	0.001	0.002	0.070	0.019
C-05-00	SUB-C-05-00-M1	CHAR_1021	BR	0.005	0.001	0.004	0.180	0.076
C-05-00	SUB-C-05-00-M1	CHAR_1022	BR	0.016	0.011	0.005	0.723	0.364
C-05-00	SUB-C-05-00-M1	CHAR_1023	BR	0.008	0.006	0.002	1.165	0.465

ALCOSAN POC	Model Subcatchment	Concept Municipal Project UID	BMP Type	Concept Municipal Project Area (acres)	Public ROW or Parcel		Concept Municipal Project Individual Drainage Area (acres)*	Concept Municipal Project Individual Drainage Area (acres)*
					Area of Municipal Project in Public ROW (acres)	Area of Municipal Project outside of Public ROW (acres)		
C-05-00	SUB-C-05-00-M1	CHAR_1024	BR	0.012	0.007	0.005	0.707	0.358
C-05-00	SUB-C-05-00-M1	CHAR_1025	BR	0.005	0.001	0.004	0.010	0.001
C-05-00	SUB-C-05-00-M1	CHAR_1026	BR	0.006	0.002	0.004	0.124	0.050
C-05-00	SUB-C-05-00-M1	CHAR_1027	BR	0.007	0.005	0.002	0.134	0.047
C-05-00	SUB-C-05-00-M1	CHAR_1028	BR	0.012	0.009	0.003	0.034	0.014
C-05-00	SUB-C-05-00-M1	CHAR_1029	BR	0.058	0.043	0.015	0.577	0.193
C-05-00	SUB-C-05-00-M1	CHAR_1030	BR	0.013	0.009	0.004	1.185	0.552
C-05-00	SUB-C-05-00-M1	CHAR_1031	BR	0.005	0.003	0.002	0.008	0.002
C-05-00	SUB-C-05-00-M1	CHAR_1032	BR	0.005	0.004	0.001	0.783	0.385
C-05-00	SUB-C-05-00-M1	CHAR_1033	BR	0.008	0.002	0.006	0.056	0.018
C-05-00	SUB-C-05-00-M1	CHAR_1034	BR	0.006	0.006	0.000	0.028	0.007
C-05-00	SUB-C-05-00-M1	CHAR_1035	BR	0.009	0.008	0.001	0.011	0.002
C-11-00	SUB-C-11-00-M1	CHAR_1036	BR	0.086	0.030	0.056	1.041	0.284
C-11-00	SUB-C-11-00-M1	CHAR_1037	BR	0.045	0.017	0.028	2.268	0.749
C-11-00	SUB-C-11-00-M1	CHAR_1038	BR	0.006	0.004	0.002	0.014	0.001
C-11-00	SUB-C-11-00-M1	CHAR_1039	BR	0.005	0.000	0.005	0.021	0.005
C-11-00	SUB-C-11-00-M1	CHAR_1040	BR	0.007	0.000	0.007	0.013	0.002
C-11-00	SUB-C-11-00-M1	CHAR_1041	BR	0.012	0.010	0.002	0.020	0.004
C-11-00	SUB-C-11-00-M1	CHAR_1042	BR	0.011	0.010	0.001	0.027	0.004
C-11-00	SUB-C-11-00-M1	CHAR_1043	BR	0.009	0.009	0.000	0.011	0.003
C-11-00	SUB-C-11-00-M1	CHAR_1044	BR	0.007	0.004	0.003	0.066	0.021
C-11-00	SUB-C-11-00-M1	CHAR_1045	BR	0.013	0.013	0.000	0.123	0.047
C-11-00	SUB-C-11-00-M1	CHAR_1046	BR	0.009	0.007	0.002	0.184	0.069
C-11-00	SUB-C-11-00-M1	CHAR_1047	BR	0.043	0.043	0.000	2.676	0.614
C-11-00	SUB-C-11-00-M1	CHAR_1048	BR	0.014	0.000	0.014	0.124	0.050

ALCOSAN POC	Model Subcatchment	Concept Municipal Project UID	BMP Type	Concept Municipal Project Area (acres)	Public ROW or Parcel		Concept Municipal Project Individual Drainage Area (acres)*	Concept Municipal Project Individual Project Impervious Drainage Area (acres)*
					Area of Municipal Project in Public ROW (acres)	Area of Municipal Project outside of Public ROW (acres)		
C-11-00	SUB-C-11-00-M1	CHAR_1049	BR	0.041	0.024	0.017	0.825	0.112
C-11-00	SUB-C-11-00-M1	CHAR_1050	BR	0.047	0.000	0.047	0.098	0.023
C-11-00	SUB-C-11-00-M1	CHAR_1051	BR	0.014	0.010	0.004	0.216	0.074
C-11-00	SUB-C-11-00-M1	CHAR_1052	BR	0.011	0.009	0.002	2.870	0.596
C-11-00	SUB-C-11-00-M1	CHAR_1053	BR	0.012	0.011	0.001	0.017	0.002
C-11-00	SUB-C-11-00-M1	CHAR_1054	BR	0.018	0.018	0.000	0.027	0.013
C-11-00	SUB-C-11-00-M1	CHAR_1055	BR	0.015	0.011	0.004	1.132	0.389
C-11-00	SUB-C-11-00-M1	CHAR_1056	BR	0.019	0.017	0.002	0.145	0.045
C-11-00	SUB-C-11-00-M1	CHAR_1057	BR	0.058	0.015	0.043	1.177	0.464
C-11-00	SUB-C-11-00-M1	CHAR_1058	BR	0.057	0.026	0.031	0.199	0.051
C-11-00	SUB-C-11-00-M1	CHAR_1059	BR	0.068	0.035	0.033	0.137	0.059
C-11-00	SUB-C-11-00-M1	CHAR_1060	BR	0.010	0.010	0.000	0.127	0.037
C-11-00	SUB-C-11-00-M1	CHAR_1061	BR	0.009	0.009	0.000	0.030	0.010
C-11-00	SUB-C-11-00-M1	CHAR_1062	BR	0.006	0.003	0.003	0.033	0.008
C-11-00	SUB-C-11-00-M1	CHAR_1063	BR	0.030	0.030	0.000	0.071	0.016
C-11-00	SUB-C-11-00-M1	CHAR_1064	BR	0.020	0.020	0.000	0.194	0.065
C-11-00	SUB-C-11-00-M1	CHAR_1065	BR	0.015	0.006	0.009	0.427	0.254
C-11-00	SUB-C-11-00-M1	CHAR_1066	BR	0.037	0.000	0.037	0.147	0.000
C-11-00	SUB-C-11-00-M1	CHAR_1067	BR	0.019	0.000	0.019	0.033	0.003
C-11-00	SUB-C-11-00-M1	CHAR_1068	BR	0.008	0.008	0.000	0.008	0.003
C-11-00	SUB-C-11-00-M1	CHAR_1069	BR	0.012	0.009	0.003	0.022	0.002
C-11-00	SUB-C-11-00-M1	CHAR_1070	BR	0.010	0.009	0.001	0.018	0.009
C-11-00	SUB-C-11-00-M1	CHAR_1071	BR	0.010	0.007	0.003	0.287	0.152
C-11-00	SUB-C-11-00-M1	CHAR_1072	BR	0.011	0.008	0.003	0.057	0.016
C-11-00	SUB-C-11-00-M1	CHAR_1073	BR	0.002	0.002	0.000	0.006	0.002

ALCOSAN POC	Model Subcatchment	Concept Municipal Project UID	BMP Type	Concept Municipal Project Area (acres)	Public ROW or Parcel		Concept Municipal Project Individual Drainage Area (acres)*	Concept Municipal Project Individual Drainage Area (acres)*
					Area of Municipal Project in Public ROW (acres)	Area of Municipal Project outside of Public ROW (acres)		
C-11-00	SUB-C-11-00-M1	CHAR_1074	BR	0.004	0.004	0.000	0.017	0.002
C-11-00	SUB-C-11-00-M1	CHAR_1075	BR	0.007	0.003	0.004	0.057	0.020
C-11-00	SUB-C-11-00-M1	CHAR_1076	BR	0.010	0.006	0.004	0.066	0.024
C-11-00	SUB-C-11-00-M1	CHAR_1077	BR	0.022	0.016	0.006	0.154	0.048
C-11-00	SUB-C-11-00-M1	CHAR_1078	BR	0.019	0.012	0.007	0.229	0.081
C-11-00	SUB-C-11-00-M1	CHAR_1079	BR	0.037	0.028	0.009	2.251	0.911
C-11-00	SUB-C-11-00-M1	CHAR_1080	BR	0.005	0.003	0.002	0.056	0.011
C-11-00	SUB-C-11-00-M1	CHAR_1081	BR	0.010	0.005	0.005	0.052	0.006
C-11-00	SUB-C-11-00-M1	CHAR_1082	BR	0.017	0.008	0.009	0.040	0.002
C-11-00	SUB-C-11-00-M1	CHAR_1083	BR	0.013	0.005	0.008	0.024	0.000
C-11-00	SUB-C-11-00-M1	CHAR_1084	BR	0.030	0.019	0.011	2.484	0.936
C-11-00	SUB-C-11-00-M1	CHAR_1085	BR	0.007	0.005	0.002	0.018	0.009
C-11-00	SUB-C-11-00-M1	CHAR_1086	BR	0.011	0.004	0.007	1.096	0.405
C-11-00	SUB-C-11-00-M1	CHAR_1087	BR	0.025	0.019	0.006	0.290	0.135
C-11-00	SUB-C-11-00-M1	CHAR_1088	BR	0.012	0.006	0.006	0.108	0.057
C-11-00	SUB-C-11-00-M1	CHAR_1089	BR	0.006	0.002	0.004	0.011	0.004
C-11-00	SUB-C-11-00-M1	CHAR_1090	BR	0.036	0.017	0.019	0.199	0.064
C-11-00	SUB-C-11-00-M1	CHAR_1091	BR	0.009	0.004	0.005	0.028	0.012
C-11-00	SUB-C-11-00-M1	CHAR_1092	BR	0.006	0.005	0.001	0.009	0.003
C-11-00	SUB-C-11-00-M1	CHAR_1093	BR	0.008	0.006	0.002	0.548	0.204
C-11-00	SUB-C-11-00-M1	CHAR_1094	BR	0.010	0.006	0.004	0.036	0.009
C-11-00	SUB-C-11-00-M1	CHAR_1095	BR	0.008	0.004	0.004	0.009	0.001
C-11-00	SUB-C-11-00-M1	CHAR_1096	BR	0.013	0.005	0.008	0.042	0.007
C-11-00	SUB-C-11-00-M1	CHAR_1097	BR	0.007	0.005	0.002	0.023	0.014
C-11-00	SUB-C-11-00-M1	CHAR_1098	BR	0.014	0.008	0.006	0.080	0.017

ALCOSAN POC	Model Subcatchment	Concept Municipal Project UID	BMP Type	Concept Municipal Project Area (acres)	Public ROW or Parcel		Concept Municipal Project Individual Drainage Area (acres)*	Concept Municipal Project Individual Drainage Area (acres)*
					Area of Municipal Project in Public ROW (acres)	Area of Municipal Project outside of Public ROW (acres)		
C-11-00	SUB-C-11-00-M1	CHAR_1099	BR	0.015	0.012	0.003	0.031	0.014
C-11-00	SUB-C-11-00-M1	CHAR_1100	BR	0.008	0.004	0.004	0.119	0.029
C-11-00	SUB-C-11-00-M1	CHAR_1101	BR	0.008	0.004	0.004	0.010	0.000
C-11-00	SUB-C-11-00-M1	CHAR_1102	BR	0.005	0.002	0.003	0.068	0.024
C-11-00	SUB-C-11-00-M1	CHAR_1103	BR	0.007	0.006	0.001	0.036	0.007
C-11-00	SUB-C-11-00-M1	CHAR_1104	BR	0.038	0.032	0.006	0.969	0.226
C-11-00	SUB-C-11-00-M1	CHAR_1105	BR	0.014	0.012	0.002	0.177	0.068
C-11-00	SUB-C-11-00-M1	CHAR_1106	BR	0.015	0.015	0.000	0.029	0.013
C-11-00	SUB-C-11-00-M1	CHAR_1107	BR	0.008	0.007	0.001	0.040	0.015
C-11-00	SUB-C-11-00-M1	CHAR_1108	BR	0.033	0.022	0.011	0.217	0.095
C-11-00	SUB-C-11-00-M1	CHAR_1109	BR	0.002	0.000	0.002	0.306	0.078
C-11-00	SUB-C-11-00-M1	CHAR_1110	BR	0.028	0.028	0.000	1.122	0.364
C-11-00	SUB-C-11-00-M1	CHAR_1111	BR	0.060	0.044	0.016	1.957	0.692
C-11-00	SUB-C-11-00-M1	CHAR_1112	BR	0.009	0.007	0.002	0.116	0.045
C-11-00	SUB-C-11-00-M1	CHAR_1113	BR	0.007	0.005	0.002	0.072	0.029
C-11-00	SUB-C-11-00-M1	CHAR_1114	BR	0.010	0.007	0.003	3.838	1.292
C-11-00	SUB-C-11-00-M1	CHAR_1115	BR	0.031	0.024	0.007	0.121	0.042
C-11-00	SUB-C-11-00-M1	CHAR_1116	BR	0.005	0.003	0.002	0.006	0.002
C-11-00	SUB-C-11-00-M1	CHAR_1117	BR	0.006	0.004	0.002	0.016	0.006
C-11-00	SUB-C-11-00-M1	CHAR_1118	BR	0.011	0.009	0.002	0.328	0.152
C-11-00	SUB-C-11-00-M1	CHAR_1119	BR	0.005	0.005	0.000	0.028	0.007
C-11-00	SUB-C-11-00-M1	CHAR_1120	BR	0.049	0.044	0.005	0.078	0.025
C-11-00	SUB-C-11-00-M1	CHAR_1121	BR	0.018	0.014	0.004	0.023	0.008
C-11-00	SUB-C-11-00-M1	CHAR_1122	BR	0.011	0.008	0.003	1.346	0.560
C-11-00	SUB-C-11-00-M1	CHAR_1123	BR	0.012	0.007	0.005	0.218	0.047

ALCOSAN POC	Model Subcatchment	Concept Municipal Project UID	BMP Type	Concept Municipal Project Area (acres)	Public ROW or Parcel		Concept Municipal Project Individual Drainage Area (acres)*	Concept Municipal Project Individual Project Impervious Drainage Area (acres)*
					Area of Municipal Project in Public ROW (acres)	Area of Municipal Project outside of Public ROW (acres)		
C-11-00	SUB-C-11-00-M1	CHAR_1124	BR	0.016	0.010	0.006	0.179	0.035
C-11-00	SUB-C-11-00-M1	CHAR_1125	BR	0.017	0.015	0.002	0.027	0.005
C-11-00	SUB-C-11-00-M1	CHAR_1126	BR	0.019	0.016	0.003	0.835	0.359
C-11-00	SUB-C-11-00-M1	CHAR_1127	BR	0.012	0.010	0.002	0.075	0.038
C-11-00	SUB-C-11-00-M1	CHAR_1128	BR	0.021	0.012	0.009	0.306	0.133
C-11-00	SUB-C-11-00-M1	CHAR_1129	BR	0.025	0.020	0.005	0.098	0.028
C-11-00	SUB-C-11-00-M1	CHAR_1130	BR	0.077	0.054	0.023	0.152	0.057
C-11-00	SUB-C-11-00-M1	CHAR_1131	BR	0.005	0.002	0.003	0.045	0.016
C-11-00	SUB-C-11-00-M1	CHAR_1132	BR	0.005	0.004	0.001	0.061	0.025
C-11-00	SUB-C-11-00-M1	CHAR_1133	BR	0.016	0.009	0.007	0.962	0.350
C-11-00	SUB-C-11-00-M1	CHAR_1134	BR	0.005	0.005	0.000	2.906	0.566
C-11-00	SUB-C-11-00-M1	CHAR_1135	BR	0.054	0.011	0.043	0.619	0.051
C-11-00	SUB-C-11-00-M1	CHAR_1136	BR	0.015	0.005	0.010	0.061	0.020
C-11-00	SUB-C-11-00-M1	CHAR_1137	BR	0.024	0.007	0.017	0.111	0.055
C-11-00	SUB-C-11-00-M1	CHAR_1138	BR	0.011	0.004	0.007	0.023	0.002
C-12-00	SUB-C1200-321418S011	CHAR_1139	BR	0.092	0.075	0.017	0.895	0.187
C-12-00	SUB-C1200-321418S011	CHAR_1140	BR	0.042	0.038	0.004	1.512	0.571
C-12-00	SUB-C1200-321418S011	CHAR_1141	BR	0.026	0.010	0.016	0.048	0.009
C-12-00	SUB-C1200-321418S011	CHAR_1142	BR	0.014	0.014	0.000	0.080	0.022
C-12-00	SUB-C1200-321418S011	CHAR_1143	BR	0.113	0.080	0.033	0.802	0.026
C-12-00	SUB-C1200-321418S011	CHAR_1144	BR	0.122	0.048	0.074	5.037	1.040
C-12-00	SUB-C1200-321418S011	CHAR_1145	BR	0.046	0.027	0.019	0.230	0.077
C-12-00	SUB-C1200-321418S011	CHAR_1146	BR	0.032	0.018	0.014	0.318	0.118
C-12-00	SUB-C1200-321418S011	CHAR_1147	BR	0.024	0.024	0.000	0.055	0.011
C-12-00	SUB-C1200-321418S011	CHAR_1148	BR	0.005	0.005	0.000	0.008	0.001

ALCOSAN POC	Model Subcatchment	Concept Municipal Project UID	BMP Type	Concept Municipal Project Area (acres)	Public ROW or Parcel		Concept Municipal Project Individual Drainage Area (acres)*	Concept Municipal Project Individual Project Impervious Drainage Area (acres)*
					Area of Municipal Project in Public ROW (acres)	Area of Municipal Project outside of Public ROW (acres)		
C-12-00	SUB-C1200-321418S011	CHAR_1149	BR	0.017	0.017	0.000	0.028	0.003
C-12-00	SUB-C1200-321418S011	CHAR_1150	BR	0.021	0.020	0.001	0.071	0.028
C-12-00	SUB-C1200-321418S011	CHAR_1151	BR	0.008	0.003	0.005	0.027	0.004
C-12-00	SUB-C1200-321418S011	CHAR_1152	BR	0.073	0.016	0.057	0.573	0.102
C-12-00	SUB-C1200-321418S011	CHAR_1153	BR	0.011	0.010	0.001	0.091	0.035
C-12-00	SUB-C1200-321418S011	CHAR_1154	BR	0.007	0.002	0.005	1.412	0.567
C-12-00	SUB-C1200-321418S011	CHAR_1155	BR	0.009	0.003	0.006	0.122	0.042
C-12-00	SUB-C1200-321418S011	CHAR_1156	BR	0.005	0.005	0.000	0.133	0.045
C-12-00	SUB-C1200-321418S011	CHAR_1157	BR	0.009	0.007	0.002	0.017	0.008
C-12-00	SUB-C1200-321418S011	CHAR_1158	BR	0.024	0.013	0.011	0.056	0.018
C-12-00	SUB-C1200-321418S011	CHAR_1159	BR	0.017	0.011	0.006	1.278	0.501
C-12-00	SUB-C1200-321418S011	CHAR_1160	BR	0.050	0.027	0.023	1.472	0.554
C-12-00	SUB-C1200-321418S011	CHAR_1161	BR	0.068	0.034	0.034	3.736	0.963
C-12-00	SUB-C1200-321418S011	CHAR_1162	BR	0.013	0.005	0.008	11.470	1.347
C-12-00	SUB-C1200-321418S011	CHAR_1163	BR	0.030	0.016	0.014	0.547	0.296
C-12-00	SUB-C1200-321418S011	CHAR_1164	BR	0.051	0.011	0.040	0.237	0.127
C-12-00	SUB-C1200-321418S011	CHAR_1165	BR	0.025	0.007	0.018	0.198	0.069
C-12-00	SUB-C1200-321418S011	CHAR_1166	BR	0.008	0.008	0.000	0.264	0.160
C-12-00	SUB-C1200-321418S011	CHAR_1167	BR	0.008	0.006	0.002	0.310	0.127
C-12-00	SUB-C1200-321418S011	CHAR_1168	BR	0.008	0.008	0.000	0.011	0.002
C-12-00	SUB-C1200-321418S011	CHAR_1169	BR	0.057	0.038	0.019	0.964	0.386
C-12-00	SUB-C1200-321418S011	CHAR_1170	BR	0.009	0.009	0.000	0.011	0.003
C-12-00	SUB-C1200-321418S011	CHAR_1171	BR	0.009	0.008	0.001	0.060	0.026
C-12-00	SUB-C1200-321418S011	CHAR_1172	BR	0.004	0.003	0.001	0.006	0.000
C-12-00	SUB-C1200-321418S011	CHAR_1173	BR	0.013	0.008	0.005	0.097	0.031

ALCOSAN POC	Model Subcatchment	Concept Municipal Project UID	BMP Type	Concept Municipal Project Area (acres)	Public ROW or Parcel		Concept Municipal Project Individual Drainage Area (acres)*	Concept Municipal Project Individual Project Impervious Drainage Area (acres)*
					Area of Municipal Project in Public ROW (acres)	Area of Municipal Project outside of Public ROW (acres)		
C-12-00	SUB-C1200-321418S011	CHAR_1174	BR	0.022	0.020	0.002	0.057	0.011
C-12-00	SUB-C1200-321418S011	CHAR_1175	BR	0.046	0.044	0.002	0.104	0.038
C-12-00	SUB-C1200-321418S011	CHAR_1176	BR	0.021	0.010	0.011	0.130	0.044
C-12-00	SUB-C1200-321418S011	CHAR_1177	BR	0.022	0.022	0.000	0.267	0.088
C-12-00	SUB-C1200-321418S011	CHAR_1178	BR	0.009	0.007	0.002	0.013	0.003
C-12-00	SUB-C1200-321418S011	CHAR_1179	BR	0.012	0.011	0.001	1.163	0.483
C-12-00	SUB-C1200-321418S011	CHAR_1180	BR	0.036	0.026	0.010	0.226	0.077
C-12-00	SUB-C1200-321418S011	CHAR_1181	BR	0.023	0.021	0.002	0.042	0.020
C-12-00	SUB-C1200-321418S011	CHAR_1182	BR	0.012	0.007	0.005	0.039	0.017
C-12-00	SUB-C1200-321418S011	CHAR_1183	BR	0.011	0.006	0.005	0.030	0.006
C-12-00	SUB-C1200-321418S011	CHAR_1184	BR	0.039	0.037	0.002	0.569	0.254
C-12-00	SUB-C1200-321418S011	CHAR_1185	BR	0.014	0.010	0.004	0.177	0.023
C-12-00	SUB-C1200-321418S011	CHAR_1186	BR	0.013	0.008	0.005	0.029	0.011
C-12-00	SUB-C1200-321418S011	CHAR_1187	BR	0.023	0.023	0.000	0.217	0.059
C-12-00	SUB-C1200-321418S011	CHAR_1188	BR	0.008	0.008	0.000	0.035	0.005
C-12-00	SUB-C1200-321418S011	CHAR_1189	BR	0.013	0.008	0.005	0.090	0.024
C-13-02	SUB-C-13-02-M3	CHAR_1190	BR	0.108	0.066	0.042	0.420	0.051
C-13-02	SUB-C-13-02-M3	CHAR_1191	BR	0.059	0.000	0.059	0.359	0.156
C-13-02	SUB-C-13-02-M3	CHAR_1192	BR	0.187	0.157	0.030	5.322	1.101
C-13-02	SUB-C-13-02-M3	CHAR_1193	BR	0.063	0.023	0.040	0.500	0.148
C-13-02	SUB-C-13-02-M3	CHAR_1194	BR	0.100	0.057	0.043	0.179	0.051
C-13-02	SUB-C-13-02-M3	CHAR_1195	BR	0.058	0.024	0.034	0.371	0.019
C-13-02	SUB-C-13-02-M3	CHAR_1196	BR	0.041	0.030	0.011	0.085	0.027
C-13-02	SUB-C-13-02-M3	CHAR_1197	BR	0.039	0.028	0.011	0.176	0.049
C-13-02	SUB-C-13-02-M3	CHAR_1198	BR	0.033	0.025	0.008	0.102	0.013

ALCOSAN POC	Model Subcatchment	Concept Municipal Project UID	BMP Type	Concept Municipal Project Area (acres)	Public ROW or Parcel		Concept Municipal Project Individual Drainage Area (acres)*	Concept Municipal Project Individual Project Impervious Drainage Area (acres)*
					Area of Municipal Project in Public ROW (acres)	Area of Municipal Project outside of Public ROW (acres)		
C-13-02	SUB-C1200-321418S011	CHAR_1199	BR	0.011	0.010	0.001	5.452	0.741
C-13-02	SUB-C1200-321418S011	CHAR_1200	BR	0.015	0.012	0.003	0.315	0.107
C-13-02	SUB-C1200-321418S011	CHAR_1201	BR	0.013	0.010	0.003	0.175	0.066
C-13-02	SUB-C-13-02-M3	CHAR_1202	BR	0.053	0.045	0.008	0.155	0.071
C-14-00	SUB-C-14-00-M1	CHAR_1203	BR	0.056	0.022	0.034	0.078	0.032
C-14-00	SUB-C-14-00-M1	CHAR_1204	BR	0.111	0.000	0.111	0.167	0.058
C-14-00	SUB-C-14-00-M1	CHAR_1205	BR	0.093	0.005	0.088	0.129	0.062
C-14-00	SUB-C-14-00-M1	CHAR_1206	BR	0.154	0.139	0.015	0.515	0.182
C-14-00	SUB-C-14-00-M1	CHAR_1207	BR	0.026	0.026	0.000	0.041	0.013
C-14-00	SUB-C-14-00-M1	CHAR_1208	BR	0.040	0.037	0.003	0.060	0.015
C-14-00	SUB-C-14-00-M1	CHAR_1209	BR	0.099	0.000	0.099	1.094	0.950
C-14-00	SUB-C-14-00-M1	CHAR_1210	BR	0.021	0.006	0.015	0.069	0.011
C-14-00	SUB-C-14-00-M1	CHAR_1211	BR	0.033	0.010	0.023	0.044	0.017
C-14-00	SUB-C-14-00-M1	CHAR_1212	BR	0.651	0.115	0.536	7.779	1.366
C-14-00	SUB-C-14-00-M1	CHAR_1213	BR	0.041	0.020	0.021	7.127	0.656
C-14-00	SUB-C-14-00-M1	CHAR_1214	BR	0.058	0.005	0.053	0.069	0.030
C-14-00	SUB-C-14-00-M1	CHAR_1215	BR	0.065	0.034	0.031	0.082	0.022
C-14-00	SUB-C-14-00-M1	CHAR_1216	BR	0.058	0.041	0.017	0.192	0.080
C-14-00	SUB-C-14-00-M1	CHAR_1217	BR	0.057	0.015	0.042	0.177	0.069
C-15-00	SUB-C-15-00-M1	CHAR_1218	BR	0.086	0.000	0.086	1.400	0.788
C-15-00	SUB-C-15-00-M1	CHAR_1219	BR	0.097	0.000	0.097	10.405	2.630
C-15-00	SUB-C-15-00-M1	CHAR_1220	BR	1.031	0.000	1.031	8.447	1.138
C-15-00	SUB-C-15-00-M1	CHAR_1221	BR	0.199	0.000	0.199	0.366	0.121
C-15-00	SUB-C-15-00-M1	CHAR_1222	BR	0.095	0.000	0.095	1.270	0.275
C-15-00	SUB-C-15-00-M1	CHAR_1223	BR	0.047	0.000	0.047	0.115	0.045

ALCOSAN POC	Model Subcatchment	Concept Municipal Project UID	BMP Type	Concept Municipal Project Area (acres)	Public ROW or Parcel		Concept Municipal Project Individual Drainage Area (acres)*	Concept Municipal Project Individual Project Impervious Drainage Area (acres)*
					Area of Municipal Project in Public ROW (acres)	Area of Municipal Project outside of Public ROW (acres)		
C-15-00	SUB-C-15-00-M1	CHAR_1224	BR	0.081	0.000	0.081	0.154	0.035
C-15-00	SUB-C-15-00-M1	CHAR_1225	BR	0.055	0.000	0.055	4.541	0.963
C-15-00	SUB-C-15-00-M1	CHAR_1226	BR	0.061	0.000	0.061	5.885	1.575
C-15-00	SUB-C-15-00-M1	CHAR_1227	BR	0.050	0.021	0.029	0.740	0.221
C-15-00	SUB-C-15-00-M1	CHAR_1228	BR	0.573	0.037	0.536	0.831	0.290
C-15-00	SUB-C-15-00-M1	CHAR_1229	BR	0.034	0.009	0.025	0.049	0.015
C-15-00	SUB-C-15-00-M1	CHAR_1230	BR	0.047	0.000	0.047	0.352	0.114
C-15-00	SUB-C-15-00-M1	CHAR_1231	BR	0.014	0.014	0.000	0.426	0.193
C-15-00	SUB-C-15-00-M1	CHAR_1232	BR	0.031	0.000	0.031	0.118	0.029
C-15-00	SUB-C-15-00-M1	CHAR_1233	BR	0.041	0.000	0.041	1.522	0.332
C-15-00	SUB-C-15-00-M1	CHAR_1234	BR	0.009	0.009	0.000	0.425	0.123
C-15-00	SUB-C-15-00-M1	CHAR_1235	BR	0.033	0.017	0.016	0.038	0.005
C-15-00	SUB-C-15-00-M1	CHAR_1236	BR	0.006	0.003	0.003	1.104	0.235
C-15-00	SUB-C-15-00-M1	CHAR_1237	BR	0.010	0.008	0.002	0.117	0.034
C-15-00	SUB-C-15-00-M1	CHAR_1238	BR	0.024	0.023	0.001	0.060	0.010
C-15-00	SUB-C-15-00-M1	CHAR_1239	BR	0.037	0.037	0.000	0.776	0.060
C-15-00	SUB-C-15-00-M1	CHAR_1240	BR	0.022	0.022	0.000	0.265	0.074
C-15-00	SUB-C-15-00-M1	CHAR_1241	BR	0.041	0.029	0.012	0.114	0.036
C-15-00	SUB-C-15-00-M1	CHAR_1242	BR	0.014	0.012	0.002	0.794	0.278
C-15-00	SUB-C-15-00-M1	CHAR_1243	BR	0.024	0.018	0.006	0.038	0.003
C-15-00	SUB-C-15-00-M1	CHAR_1244	BR	0.011	0.006	0.005	0.020	0.010
C-15-00	SUB-C-15-00-M1	CHAR_1245	BR	0.019	0.019	0.000	0.100	0.045
C-15-00	SUB-C-15-00-M1	CHAR_1246	BR	0.033	0.033	0.000	0.058	0.031
C-15-00	SUB-C-15-00-M1	CHAR_1247	BR	0.013	0.013	0.000	5.837	1.914
C-19-00	SUB-C19C15-323413S016	CHAR_1248	BR	0.005	0.004	0.001	2.318	0.755

ALCOSAN POC	Model Subcatchment	Concept Municipal Project UID	BMP Type	Concept Municipal Project Area (acres)	Public ROW or Parcel		Concept Municipal Project Individual Drainage Area (acres)*	Concept Municipal Project Individual Project Impervious Drainage Area (acres)*
					Area of Municipal Project in Public ROW (acres)	Area of Municipal Project outside of Public ROW (acres)		
C-19-00	SUB-C19C15-323413S016	CHAR_1249	BR	0.003	0.001	0.002	0.005	0.000
C-19-00	SUB-C19C15-323413S016	CHAR_1250	BR	0.006	0.004	0.002	0.188	0.083
C-19-00	SUB-C19C15-323413S016	CHAR_1251	BR	0.009	0.006	0.003	0.016	0.000
C-19-00	SUB-C19C15-323413S016	CHAR_1252	BR	0.011	0.006	0.005	0.085	0.028
C-19-00	SUB-C19C15-323413S016	CHAR_1253	BR	0.039	0.022	0.017	0.710	0.214
C-19-00	SUB-C19C15-323413S016	CHAR_1254	BR	0.006	0.004	0.002	0.012	0.001
C-19-00	SUB-C19C15-323413S016	CHAR_1255	BR	0.008	0.006	0.002	0.041	0.010
C-19-00	SUB-C19C15-323413S016	CHAR_1256	BR	0.004	0.003	0.001	0.044	0.023
C-19-00	SUB-C19C15-323413S016	CHAR_1257	BR	0.004	0.003	0.001	0.318	0.103
C-19-00	SUB-C19C15-323413S016	CHAR_1258	BR	0.034	0.020	0.014	0.188	0.040
C-19-00	SUB-C19C15-323413S016	CHAR_1259	BR	0.017	0.010	0.007	0.029	0.007
C-19-00	SUB-C19C15-323413S016	CHAR_1260	BR	0.017	0.011	0.006	0.093	0.031
C-19-00	SUB-C19C15-323413S016	CHAR_1261	BR	0.010	0.004	0.006	0.013	0.001
C-19-00	SUB-C1900-324412S001	CHAR_1262	BR	0.050	0.050	0.000	0.071	0.031
C-19-00	SUB-C1900-324412S001	CHAR_1263	BR	0.030	0.018	0.012	1.058	0.344
C-19-00	SUB-C1900-324412S001	CHAR_1264	BR	0.040	0.035	0.005	0.198	0.058
C-19-00	SUB-C1900-324412S001	CHAR_1265	BR	0.012	0.009	0.003	0.032	0.015
C-19-00	SUB-C1900-324412S001	CHAR_1266	BR	0.008	0.006	0.002	0.127	0.055
C-19-00	SUB-C1900-324412S001	CHAR_1267	BR	0.022	0.021	0.001	0.058	0.023
C-19-00	SUB-C1900-324412S001	CHAR_1268	BR	0.004	0.004	0.000	0.100	0.021
C-19-00	SUB-C1900-324412S001	CHAR_1269	BR	0.003	0.003	0.000	0.067	0.003
C-19-00	SUB-C1900-324412S001	CHAR_1270	BR	0.004	0.004	0.000	0.010	0.006
C-19-00	SUB-C1900-324412S001	CHAR_1271	BR	0.031	0.027	0.004	0.088	0.030
C-19-00	SUB-C1900-324412S001	CHAR_1272	BR	0.010	0.010	0.000	0.016	0.002
C-19-00	SUB-C1900-324412S001	CHAR_1273	BR	0.022	0.012	0.010	0.687	0.291

ALCOSAN POC	Model Subcatchment	Concept Municipal Project UID	BMP Type	Concept Municipal Project Area (acres)	Public ROW or Parcel		Concept Municipal Project Individual Drainage Area (acres)*	Concept Municipal Project Individual Project Impervious Drainage Area (acres)*
					Area of Municipal Project in Public ROW (acres)	Area of Municipal Project outside of Public ROW (acres)		
C-19-00	SUB-C1900-324412S001	CHAR_1274	BR	0.027	0.010	0.017	4.513	1.757
C-19-00	SUB-C1900-324412S001	CHAR_1275	BR	0.004	0.001	0.003	0.100	0.011
C-19-00	SUB-C1900-324412S001	CHAR_1276	BR	0.005	0.002	0.003	0.237	0.041
C-19-00	SUB-C1900-324412S001	CHAR_1277	BR	0.005	0.005	0.000	3.177	0.921
C-19-00	SUB-C1900-324412S001	CHAR_1278	BR	0.015	0.007	0.008	0.375	0.087
C-19-00	SUB-C1900-324412S001	CHAR_1279	BR	0.015	0.012	0.003	0.021	0.009
C-19-00	SUB-C1900-324412S001	CHAR_1280	BR	0.020	0.011	0.009	0.519	0.097
C-19-00	SUB-C1900-324412S001	CHAR_1281	BR	0.009	0.004	0.005	0.157	0.048
C-19-00	SUB-C1900-324412S001	CHAR_1282	BR	0.008	0.004	0.004	0.236	0.073
C-19-00	SUB-C1900-324412S001	CHAR_1283	BR	0.005	0.002	0.003	0.018	0.007
C-19-00	SUB-C1900-324412S001	CHAR_1284	BR	0.005	0.000	0.005	0.060	0.028
C-19-00	SUB-C1900-324412S001	CHAR_1285	BR	0.011	0.004	0.007	0.151	0.063
C-19-00	SUB-C1900-324412S001	CHAR_1286	BR	0.040	0.020	0.020	0.095	0.035
C-19-00	SUB-C1900-324412S001	CHAR_1287	BR	0.029	0.015	0.014	0.061	0.011
C-19-00	SUB-C1900-324412S001	CHAR_1288	BR	0.013	0.007	0.006	0.146	0.038
C-19-00	SUB-C1900-324412S001	CHAR_1289	BR	0.007	0.004	0.003	0.090	0.024
C-19-00	SUB-C1900-324412S001	CHAR_1290	BR	0.003	0.003	0.000	0.180	0.040
C-19-00	SUB-C1900-324412S001	CHAR_1291	BR	0.008	0.007	0.001	0.020	0.003
C-19-00	SUB-C1900-324412S001	CHAR_1292	BR	0.007	0.005	0.002	0.028	0.014
C-19-00	SUB-C1900-324412S001	CHAR_1293	BR	0.004	0.004	0.000	0.023	0.008
C-19-00	SUB-C1900-324412S001	CHAR_1294	BR	0.031	0.015	0.016	0.190	0.074
C-19-00	SUB-C1900-324412S001	CHAR_1295	BR	0.014	0.006	0.008	0.039	0.002
C-19-00	SUB-C1900-324412S001	CHAR_1296	BR	0.023	0.016	0.007	0.047	0.013
C-19-00	SUB-C1900-324412S001	CHAR_1297	BR	0.025	0.019	0.006	0.156	0.057
C-19-00	SUB-C1900-324412S001	CHAR_1298	BR	0.030	0.016	0.014	0.085	0.008

ALCOSAN POC	Model Subcatchment	Concept Municipal Project UID	BMP Type	Concept Municipal Project Area (acres)	Public ROW or Parcel		Concept Municipal Project Individual Drainage Area (acres)*	Concept Municipal Project Individual Drainage Area (acres)*
					Area of Municipal Project in Public ROW (acres)	Area of Municipal Project outside of Public ROW (acres)		
C-19-00	SUB-C1900-324412S001	CHAR_1299	BR	0.014	0.006	0.008	0.028	0.001
C-19-00	SUB-C1900-324412S001	CHAR_1300	BR	0.013	0.010	0.003	0.015	0.003
C-19-00	SUB-C1900-324412S001	CHAR_1301	BR	0.008	0.006	0.002	1.347	0.374
C-19-00	SUB-C1900-324412S001	CHAR_1302	BR	0.003	0.002	0.001	0.874	0.228
C-19-00	SUB-C1900-324412S001	CHAR_1303	BR	0.063	0.036	0.027	0.125	0.034
C-19-00	SUB-C1900-324412S001	CHAR_1304	BR	0.015	0.015	0.000	0.050	0.008
C-19-00	SUB-C1900-324412S001	CHAR_1305	BR	0.018	0.016	0.002	0.019	0.004
C-19-00	SUB-C1900-324412S001	CHAR_1306	BR	0.015	0.010	0.005	0.141	0.050
C-19-00	SUB-C1900-324412S001	CHAR_1307	BR	0.034	0.034	0.000	0.994	0.357
C-19-00	SUB-C1900-324412S001	CHAR_1308	BR	0.023	0.023	0.000	0.832	0.251
C-19-00	SUB-C1900-324412S001	CHAR_1309	BR	0.018	0.015	0.003	0.031	0.001
C-19-00	SUB-C1900-324412S001	CHAR_1310	BR	0.010	0.008	0.002	1.637	0.469
C-19-00	SUB-C1900-324412S001	CHAR_1311	BR	0.003	0.002	0.001	2.379	0.844
C-19-00	SUB-C1900-324412S001	CHAR_1312	BR	0.027	0.004	0.023	0.397	0.120
C-19-00	SUB-C1900-324412S001	CHAR_1313	BR	0.007	0.007	0.000	0.355	0.083
C-19-00	SUB-C1900-324412S001	CHAR_1314	BR	0.015	0.015	0.000	0.559	0.176
C-19-00	SUB-C1900-324412S001	CHAR_1315	BR	0.009	0.009	0.000	0.225	0.087
C-19-00	SUB-C1900-324412S001	CHAR_1316	BR	0.009	0.009	0.000	0.043	0.008
C-19-00	SUB-C1900-324412S001	CHAR_1317	BR	0.111	0.111	0.000	0.252	0.057
C-19-00	SUB-C1900-324412S001	CHAR_1318	BR	0.012	0.012	0.000	0.038	0.015
C-19-00	SUB-C1900-324412S001	CHAR_1319	BR	0.004	0.003	0.001	0.013	0.002
C-19-00	SUB-C1900-324412S001	CHAR_1320	BR	0.009	0.009	0.000	0.014	0.006
C-19-00	SUB-C1900-324412S001	CHAR_1321	BR	0.011	0.009	0.002	0.025	0.005
C-19-00	SUB-C1900-324412S001	CHAR_1322	BR	0.011	0.004	0.007	0.134	0.065
C-19-00	SUB-C1900-324412S001	CHAR_1323	BR	0.032	0.032	0.000	0.505	0.166

ALCOSAN POC	Model Subcatchment	Concept Municipal Project UID	BMP Type	Concept Municipal Project Area (acres)	Public ROW or Parcel		Concept Municipal Project Individual Drainage Area (acres)*	Concept Municipal Project Individual Project Impervious Drainage Area (acres)*
					Area of Municipal Project in Public ROW (acres)	Area of Municipal Project outside of Public ROW (acres)		
C-19-00	SUB-C1900-324412S001	CHAR_1324	BR	0.015	0.013	0.002	0.031	0.008
C-19-00	SUB-C1900-324412S001	CHAR_1325	BR	0.015	0.015	0.000	0.184	0.092
C-19-00	SUB-C1900-324412S001	CHAR_1326	BR	0.017	0.017	0.000	0.087	0.022
C-19-00	SUB-C1900-324412S001	CHAR_1327	BR	0.027	0.027	0.000	1.433	0.509
C-19-00	SUB-C1900-324412S001	CHAR_1328	BR	0.028	0.026	0.002	0.640	0.188
C-19-00	SUB-C1900-321412S908	CHAR_1329	BR	0.004	0.004	0.000	0.005	0.002
C-19-00	SUB-C1900-321412S908	CHAR_1330	BR	0.006	0.001	0.005	0.016	0.006
C-19-00	SUB-C1900-321412S908	CHAR_1331	BR	0.007	0.003	0.004	0.053	0.015
C-19-00	SUB-C1900-321412S908	CHAR_1332	BR	0.004	0.002	0.002	1.044	0.308
C-19-00	SUB-C1900-321412S908	CHAR_1333	BR	0.005	0.003	0.002	1.400	0.399
C-19-00	SUB-C1900-321412S908	CHAR_1334	BR	0.003	0.002	0.001	0.013	0.004
C-19-00	SUB-C1900-321412S908	CHAR_1335	BR	0.003	0.002	0.001	0.008	0.001
C-19-00	SUB-C1900-321412S908	CHAR_1336	BR	0.003	0.002	0.001	0.057	0.024
C-19-00	SUB-C1900-321412S908	CHAR_1337	BR	0.068	0.029	0.039	2.109	0.348
C-19-00	SUB-C1900-321412S908	CHAR_1338	BR	0.063	0.052	0.011	0.209	0.144
C-19-00	SUB-C1900-321412S908	CHAR_1339	BR	0.011	0.011	0.000	0.031	0.008
C-19-00	SUB-C1900-324412S001	CHAR_1340	BR	0.016	0.016	0.000	0.140	0.056
C-19-00	SUB-C1900-324412S001	CHAR_1341	BR	0.032	0.032	0.000	0.077	0.019
C-19-00	SUB-C1900-324412S001	CHAR_1342	BR	0.011	0.011	0.000	0.439	0.161
C-19-00	SUB-C1900-324412S001	CHAR_1343	BR	0.015	0.015	0.000	0.765	0.187
C-19-00	SUB-C1900-324412S001	CHAR_1344	BR	0.010	0.010	0.000	0.101	0.030
C-19-00	SUB-C1900-324412S001	CHAR_1345	BR	0.027	0.027	0.000	0.032	0.012
C-19-00	SUB-C1900-324412S001	CHAR_1346	BR	0.011	0.011	0.000	0.025	0.009
C-19-00	SUB-C1900-324412S001	CHAR_1347	BR	0.006	0.004	0.002	0.027	0.007
C-20-00	SUB-C-20-00-M1	CHAR_1348	BR	0.013	0.008	0.005	0.050	0.003

ALCOSAN POC	Model Subcatchment	Concept Municipal Project UID	BMP Type	Concept Municipal Project Area (acres)	Public ROW or Parcel		Concept Municipal Project Individual Drainage Area (acres)*	Concept Municipal Project Individual Project Impervious Drainage Area (acres)*
					Area of Municipal Project in Public ROW (acres)	Area of Municipal Project outside of Public ROW (acres)		
C-20-00	SUB-C-20-00-M1	CHAR_1349	BR	0.029	0.017	0.012	0.242	0.083
C-20-00	SUB-C-20-00-M1	CHAR_1350	BR	0.013	0.010	0.003	0.047	0.018
C-20-00	SUB-C-20-00-M1	CHAR_1351	BR	0.035	0.023	0.012	0.193	0.058
C-20-00	SUB-C-20-00-M1	CHAR_1352	BR	0.004	0.004	0.000	1.273	0.303
C-20-00	SUB-C-20-00-M1	CHAR_1353	BR	0.007	0.004	0.003	0.030	0.003
C-20-00	SUB-C-20-00-M1	CHAR_1354	BR	0.057	0.040	0.017	0.486	0.110
C-20-00	SUB-C-20-00-M1	CHAR_1355	BR	0.052	0.052	0.000	0.252	0.046
C-20-00	SUB-C-20-00-M1	CHAR_1356	BR	0.023	0.021	0.002	0.048	0.011
C-20-00	SUB-C-20-00-M1	CHAR_1357	BR	0.009	0.009	0.000	0.114	0.048
C-20-00	SUB-C-20-00-M1	CHAR_1358	BR	0.009	0.009	0.000	0.010	0.003
C-20-00	SUB-C-20-00-M1	CHAR_1359	BR	0.037	0.029	0.008	0.941	0.212
C-20-00	SUB-C-20-00-M1	CHAR_1360	BR	0.008	0.005	0.003	0.302	0.063
C-20-00	SUB-C-20-00-M1	CHAR_1361	BR	0.016	0.009	0.007	0.191	0.031
C-20-00	SUB-C-20-00-M1	CHAR_1362	BR	0.055	0.031	0.024	0.713	0.248
C-20-00	SUB-C-20-00-M1	CHAR_1363	BR	0.027	0.022	0.005	0.375	0.246
C-20-00	SUB-C-20-00-M1	CHAR_1364	BR	0.084	0.047	0.037	0.218	0.048
C-20-00	SUB-C-20-00-M1	CHAR_1365	BR	0.017	0.015	0.002	0.038	0.011
C-20-00	SUB-C-20-00-M1	CHAR_1366	BR	0.095	0.053	0.042	0.993	0.396
C-20-00	SUB-C-20-00-M1	CHAR_1367	BR	0.118	0.082	0.036	0.181	0.040
C-20-00	SUB-C-20-00-M1	CHAR_1368	BR	0.015	0.014	0.001	0.244	0.236
C-20-00	SUB-C-20-00-M1	CHAR_1369	BR	0.015	0.010	0.005	0.016	0.004
C-20-00	SUB-C-20-00-M1	CHAR_1370	BR	0.008	0.008	0.000	0.105	0.072
C-20-00	SUB-C-20-00-M1	CHAR_1371	BR	0.011	0.011	0.000	0.014	0.005
C-20-00	SUB-C-20-00-M1	CHAR_1372	BR	0.008	0.005	0.003	0.235	0.087
C-20-00	SUB-C-20-00-M1	CHAR_1373	BR	0.007	0.006	0.001	0.016	0.007

ALCOSAN POC	Model Subcatchment	Concept Municipal Project UID	BMP Type	Concept Municipal Project Area (acres)	Public ROW or Parcel		Concept Municipal Project Individual Drainage Area (acres)*	Concept Municipal Project Individual Drainage Area (acres)*
					Area of Municipal Project in Public ROW (acres)	Area of Municipal Project outside of Public ROW (acres)		
C-20-00	SUB-C-20-00-M1	CHAR_1374	BR	0.059	0.047	0.012	0.350	0.076
C-20-00	SUB-C-20-00-M1	CHAR_1375	BR	0.067	0.051	0.016	0.666	0.214
C-20-00	SUB-C-20-00-M1	CHAR_1376	BR	0.062	0.048	0.014	2.887	1.478
C-20-00	SUB-C-20-00-M1	CHAR_1377	BR	0.086	0.061	0.025	3.186	0.691
C-20-00	SUB-C-20-00-M1	CHAR_1378	BR	0.009	0.004	0.005	0.051	0.000
C-20-00	SUB-C-20-00-M1	CHAR_1379	BR	0.011	0.006	0.005	0.050	0.014
C-20-00	SUB-C-20-00-M1	CHAR_1380	BR	0.004	0.002	0.002	0.049	0.020
C-20-00	SUB-C-20-00-M1	CHAR_1381	BR	0.003	0.002	0.001	0.007	0.002
C-20-00	SUB-C-20-00-M1	CHAR_1382	BR	0.012	0.009	0.003	12.073	3.715
C-20-00	SUB-C-20-00-M1	CHAR_1383	BR	0.017	0.012	0.005	0.020	0.006
C-20-00	SUB-C-20-00-M1	CHAR_1384	BR	0.007	0.007	0.000	0.421	0.147
C-20-00	SUB-C-20-00-M1	CHAR_1385	BR	0.006	0.006	0.000	0.008	0.001
C-20-00	SUB-C-20-00-M1	CHAR_1386	BR	0.057	0.046	0.011	0.125	0.029
C-20-00	SUB-C-20-00-M1	CHAR_1387	BR	0.021	0.018	0.003	0.039	0.008
C-20-00	SUB-C-20-00-M1	CHAR_1388	BR	0.032	0.024	0.008	0.076	0.020
C-20-00	SUB-C-20-00-M1	CHAR_1389	BR	0.009	0.007	0.002	0.036	0.018
C-20-00	SUB-C-20-00-M1	CHAR_1390	BR	0.018	0.011	0.007	0.085	0.017
C-20-00	SUB-C-20-00-M1	CHAR_1391	BR	0.025	0.019	0.006	0.181	0.047
C-20-00	SUB-C-20-00-M1	CHAR_1392	BR	0.013	0.008	0.005	0.265	0.098
C-22-00	SUB-C-22-00-M2	CHAR_1393	BR	0.023	0.000	0.023	0.367	0.131
C-22-00	SUB-C-22-00-M2	CHAR_1394	BR	0.013	0.000	0.013	0.246	0.119
C-22-00	SUB-C-22-00-M2	CHAR_1395	BR	0.021	0.018	0.003	0.181	0.047
C-22-00	SUB-C-22-00-M2	CHAR_1396	BR	0.434	0.041	0.393	0.562	0.041
C-22-00	SUB-C-22-00-M2	CHAR_1397	BR	0.138	0.098	0.040	1.682	0.520
C-22-00	SUB-C-22-00-M2	CHAR_1398	BR	0.089	0.061	0.028	0.307	0.115

ALCOSAN POC	Model Subcatchment	Concept Municipal Project UID	BMP Type	Concept Municipal Project Area (acres)	Public ROW or Parcel		Concept Municipal Project Individual Drainage Area (acres)*	Concept Municipal Project Individual Drainage Area (acres)*
					Area of Municipal Project in Public ROW (acres)	Area of Municipal Project outside of Public ROW (acres)		
C-22-00	SUB-C-22-00-M2	CHAR_1399	BR	0.031	0.020	0.011	0.074	0.027
C-22-00	SUB-C-22-00-M2	CHAR_1400	BR	0.036	0.015	0.021	0.073	0.010
C-22-00	SUB-C-22-00-M2	CHAR_1401	BR	0.024	0.019	0.005	0.056	0.006
C-22-00	SUB-C-22-00-M2	CHAR_1402	BR	0.019	0.013	0.006	0.119	0.028
C-22-00	SUB-C-22-00-M2	CHAR_1403	BR	0.093	0.075	0.018	0.237	0.047
C-22-00	SUB-C-22-00-M2	CHAR_1404	BR	0.013	0.009	0.004	1.191	0.259
C-22-00	SUB-C-22-00-M2	CHAR_1405	BR	0.047	0.023	0.024	0.614	0.143
C-22-00	SUB-C-22-00-M2	CHAR_1406	BR	0.011	0.008	0.003	0.115	0.075
C-22-00	SUB-C-22-00-M2	CHAR_1407	BR	0.098	0.069	0.029	0.124	0.049
C-22-00	SUB-C-22-00-M2	CHAR_1408	BR	0.021	0.016	0.005	0.137	0.032
C-22-00	SUB-C-22-00-M2	CHAR_1409	BR	0.096	0.068	0.028	0.129	0.031
C-22-00	SUB-C-22-00-M2	CHAR_1410	BR	0.067	0.048	0.019	5.147	2.082
C-22-00	SUB-C-22-00-M2	CHAR_1411	BR	0.056	0.045	0.011	0.080	0.034
C-22-00	SUB-C-22-00-M2	CHAR_1412	BR	0.011	0.006	0.005	4.397	1.088
C-22-00	SUB-C-22-00-M2	CHAR_1413	BR	0.014	0.011	0.003	1.346	0.406
C-22-00	SUB-C-22-00-M2	CHAR_1414	BR	0.025	0.018	0.007	0.084	0.041
C-22-00	SUB-C-22-00-M2	CHAR_1415	BR	0.036	0.031	0.005	6.086	1.253
C-22-00	SUB-C-22-00-M2	CHAR_1416	BR	0.014	0.014	0.000	0.018	0.005
C-22-00	SUB-C-22-00-M2	CHAR_1417	BR	0.009	0.005	0.004	0.020	0.003
C-22-00	SUB-C-22-00-M2	CHAR_1418	BR	0.016	0.008	0.008	0.251	0.085
C-22-00	SUB-C-22-00-M2	CHAR_1419	BR	0.018	0.009	0.009	0.918	0.349
C-22-00	SUB-C-22-00-M2	CHAR_1420	BR	0.041	0.028	0.013	1.053	0.382
C-22-00	SUB-C-22-00-M2	CHAR_1421	BR	0.030	0.023	0.007	0.064	0.017
C-22-00	SUB-C-22-00-M2	CHAR_1422	BR	0.032	0.019	0.013	0.355	0.133
C-22-00	SUB-C-22-00-M2	CHAR_1423	BR	0.081	0.026	0.055	0.140	0.049

ALCOSAN POC	Model Subcatchment	Concept Municipal Project UID	BMP Type	Concept Municipal Project Area (acres)	Public ROW or Parcel		Concept Municipal Project Individual Drainage Area (acres)*	Concept Municipal Project Individual Drainage Area (acres)*
					Area of Municipal Project in Public ROW (acres)	Area of Municipal Project outside of Public ROW (acres)		
C-22-00	SUB-C-22-00-M2	CHAR_1424	BR	0.156	0.082	0.074	0.348	0.135
C-22-00	SUB-C-22-00-M2	CHAR_1425	BR	0.023	0.016	0.007	0.083	0.045
C-22-00	SUB-C-22-00-M2	CHAR_1426	BR	0.109	0.066	0.043	0.544	0.206
C-22-00	SUB-C-22-00-M2	CHAR_1427	BR	0.071	0.051	0.020	1.032	0.251
C-22-00	SUB-C-22-00-M2	CHAR_1428	BR	0.044	0.034	0.010	2.391	1.023
C-22-00	SUB-C-22-00-M2	CHAR_1429	BR	0.008	0.006	0.002	0.027	0.006
C-22-00	SUB-C-22-00-M2	CHAR_1430	BR	0.138	0.106	0.032	0.764	0.338
C-22-00	SUB-C-22-00-M2	CHAR_1431	BR	0.007	0.004	0.003	0.268	0.104
C-22-00	SUB-C-22-00-M2	CHAR_1432	BR	0.026	0.007	0.019	0.334	0.307
C-22-00	SUB-C-22-00-M2	CHAR_1433	BR	0.068	0.027	0.041	0.178	0.072
C-22-00	SUB-C-22-00-M2	CHAR_1434	BR	0.026	0.013	0.013	0.213	0.057
C-22-00	SUB-C-22-00-M2	CHAR_1435	BR	0.115	0.040	0.075	0.806	0.645
C-22-00	SUB-C-22-00-M2	CHAR_1436	BR	0.026	0.021	0.005	3.068	1.150
C-22-00	SUB-C-22-00-M2	CHAR_1438	BR	0.052	0.030	0.022	0.181	0.070
C-22-00	SUB-C-22-00-M2	CHAR_1439	BR	0.014	0.007	0.007	0.159	0.061
C-22-00	SUB-C-22-00-M2	CHAR_1440	BR	0.018	0.013	0.005	0.067	0.010
C-22-00	SUB-C-22-00-M2	CHAR_1441	BR	0.009	0.005	0.004	0.355	0.083
C-22-00	SUB-C-22-00-M2	CHAR_1442	BR	0.009	0.005	0.004	0.355	0.083
C-22-00	SUB-C-22-00-M2	CHAR_1443	BR	0.011	0.007	0.004	0.018	0.005
C-22-00	SUB-C-22-00-M2	CHAR_1444	BR	0.008	0.008	0.000	0.033	0.020
C-22-00	SUB-C-22-00-M2	CHAR_1445	BR	0.009	0.007	0.002	0.298	0.144
C-22-00	SUB-C-22-00-M2	CHAR_1446	BR	0.021	0.020	0.001	0.074	0.020
C-22-00	SUB-C-22-00-M2	CHAR_1447	BR	0.109	0.068	0.041	0.502	0.116
C-22-00	SUB-C-22-00-M2	CHAR_1448	BR	0.007	0.007	0.000	0.013	0.004
C-22-00	SUB-C-22-00-M2	CHAR_1449	BR	0.043	0.026	0.017	0.258	0.114

ALCOSAN POC	Model Subcatchment	Concept Municipal Project UID	BMP Type	Concept Municipal Project Area (acres)	Public ROW or Parcel		Concept Municipal Project Individual Drainage Area (acres)*	Concept Municipal Project Individual Drainage Area (acres)*
					Area of Municipal Project in Public ROW (acres)	Area of Municipal Project outside of Public ROW (acres)		
C-22-00	SUB-C-22-00-M2	CHAR_1450	BR	0.012	0.009	0.003	3.008	0.856
C-22-00	SUB-C-22-00-M2	CHAR_1451	BR	0.027	0.023	0.004	0.053	0.009
C-22-00	SUB-C-22-00-M2	CHAR_1452	BR	0.016	0.014	0.002	0.052	0.014
C-22-00	SUB-C-22-00-M2	CHAR_1453	BR	0.007	0.007	0.000	1.040	0.127
C-22-00	SUB-C-22-00-M2	CHAR_1454	BR	0.013	0.011	0.002	0.060	0.008
C-22-00	SUB-C-22-00-M2	CHAR_1455	BR	0.016	0.009	0.007	1.710	0.405
C-22-00	SUB-C-22-00-M2	CHAR_1456	BR	0.009	0.006	0.003	0.076	0.008
C-22-00	SUB-C-22-00-M2	CHAR_1457	BR	0.005	0.003	0.002	0.011	0.000
C-22-00	SUB-C-22-00-M2	CHAR_1458	BR	0.014	0.012	0.002	0.056	0.009
C-22-00	SUB-C-22-00-M2	CHAR_1459	BR	0.010	0.006	0.004	0.393	0.082
C-23-00	SUB-C-23-00-M1	CHAR_1460	BR	0.039	0.023	0.016	0.092	0.026
C-23-00	SUB-C-23-00-M1	CHAR_1461	BR	0.019	0.016	0.003	0.674	0.230
C-23-00	SUB-C-23-00-M1	CHAR_1462	BR	0.017	0.010	0.007	0.453	0.138
C-23-00	SUB-C-23-00-M1	CHAR_1463	BR	0.076	0.035	0.041	0.122	0.032
C-23-00	SUB-C-23-00-M1	CHAR_1464	BR	0.007	0.004	0.003	0.335	0.115
C-23-00	SUB-C-23-00-M1	CHAR_1465	BR	0.014	0.010	0.004	0.125	0.036
C-24-00	SUB-C2400-321406S902	CHAR_1466	BR	0.026	0.023	0.003	0.058	0.017
C-24-00	SUB-C2400-321406S902	CHAR_1467	BR	0.021	0.014	0.007	1.938	0.257
C-24-00	SUB-C2400-321406S902	CHAR_1468	BR	0.013	0.007	0.006	0.196	0.050
C-24-00	SUB-C2400-321406S902	CHAR_1469	BR	0.022	0.016	0.006	0.049	0.016
C-24-00	SUB-C2400-321407S012	CHAR_1470	BR	0.033	0.019	0.014	0.238	0.076
C-24-00	SUB-C2400-321407S012	CHAR_1471	BR	0.025	0.016	0.009	0.057	0.019
C-24-00	SUB-C2400-321407S012	CHAR_1472	BR	0.033	0.026	0.007	0.159	0.055
C-24-00	SUB-C2400-321407S012	CHAR_1473	BR	0.010	0.006	0.004	0.070	0.026
C-24-00	SUB-C2400-321407S012	CHAR_1474	BR	0.016	0.014	0.002	0.042	0.021

ALCOSAN POC	Model Subcatchment	Concept Municipal Project UID	BMP Type	Concept Municipal Project Area (acres)	Public ROW or Parcel		Concept Municipal Project Individual Drainage Area (acres)*	Concept Municipal Project Individual Drainage Area (acres)*
					Area of Municipal Project in Public ROW (acres)	Area of Municipal Project outside of Public ROW (acres)		
C-24-00	SUB-C2400-321406S902	CHAR_1475	BR	0.046	0.014	0.032	0.131	0.006
C-24-00	SUB-C2400-321407S012	CHAR_1476	BR	0.033	0.020	0.013	0.150	0.077
C-24-00	SUB-C2400-321407S012	CHAR_1477	BR	0.018	0.014	0.004	0.021	0.010
C-24-00	SUB-C2400-321406S902	CHAR_1478	BR	0.042	0.025	0.017	16.071	4.152
C-24-00	SUB-C2400-321406S902	CHAR_1479	BR	0.077	0.041	0.036	4.415	0.868
C-24-00	SUB-C-23-00-M1	CHAR_1480	BR	0.017	0.003	0.014	0.067	0.024
C-24-00	SUB-C2400-321407S012	CHAR_1481	BR	0.009	0.009	0.000	0.436	0.158
C-24-00	SUB-C2400-321407S012	CHAR_1482	BR	0.018	0.014	0.004	0.064	0.014
C-24-00	SUB-C2400-321407S012	CHAR_1483	BR	0.121	0.080	0.041	0.392	0.152
C-25-00	SUB-C2500-322407S999	CHAR_1484	BR	0.139	0.139	0.000	0.356	0.148
C-25-00	SUB-C2500-322407S999	CHAR_1485	BR	0.179	0.179	0.000	0.453	0.113
C-25-00	SUB-C2500-322407S901	CHAR_1486	BR	0.023	0.022	0.001	0.042	0.017
C-25-00	SUB-C2500-323407S902	CHAR_1487	BR	0.015	0.015	0.000	0.337	0.103
C-25-00	SUB-C2400-321406S902	CHAR_1488	BR	0.045	0.009	0.036	0.167	0.028
C-25-00	SUB-C2400-321406S902	CHAR_1489	BR	0.058	0.009	0.049	0.106	0.011
C-25-00	SUB-C2400-321406S902	CHAR_1490	BR	0.015	0.003	0.012	0.028	0.002
C-25-00	SUB-C2500-327407S004	CHAR_1491	BR	0.022	0.017	0.005	0.085	0.056
C-25-00	SUB-C2500-327407S004	CHAR_1492	BR	0.295	0.208	0.087	3.444	1.135
C-25-00	SUB-C2500-327407S004	CHAR_1493	BR	0.028	0.017	0.011	2.204	0.871
C-25-00	SUB-C2500-327407S004	CHAR_1494	BR	0.047	0.012	0.035	1.378	0.574
C-25-00	SUB-C2500-327407S004	CHAR_1495	BR	0.029	0.017	0.012	0.247	0.096
C-25-00	SUB-C2500-327407S004	CHAR_1496	BR	0.178	0.065	0.113	0.446	0.122
C-25-00	SUB-C2500-326408S020	CHAR_1497	BR	0.024	0.014	0.010	0.720	0.232
C-25-00	SUB-C2500-326408S020	CHAR_1498	BR	0.139	0.074	0.065	0.450	0.138
C-25-00	SUB-C2500-326408S020	CHAR_1499	BR	0.019	0.019	0.000	0.069	0.028

ALCOSAN POC	Model Subcatchment	Concept Municipal Project UID	BMP Type	Concept Municipal Project Area (acres)	Public ROW or Parcel		Concept Municipal Project Individual Drainage Area (acres)*	Concept Municipal Project Individual Project Impervious Drainage Area (acres)*
					Area of Municipal Project in Public ROW (acres)	Area of Municipal Project outside of Public ROW (acres)		
C-25-00	SUB-C2500-327408S011	CHAR_1500	BR	0.120	0.028	0.092	0.605	0.122
C-25-00	SUB-C2500-327408S011	CHAR_1501	BR	0.034	0.020	0.014	0.589	0.207
C-25-00	SUB-C2500-326408S020	CHAR_1502	BR	0.180	0.114	0.066	9.109	2.584
C-25-00	SUB-C2500-327408S011	CHAR_1503	BR	0.185	0.062	0.123	0.784	0.244
C-25-00	SUB-C2500-327408S011	CHAR_1504	BR	0.071	0.039	0.032	0.543	0.268
C-25-00	SUB-C2500-327408S011	CHAR_1505	BR	0.082	0.055	0.027	0.407	0.201
C-25-00	SUB-C2500-327408S011	CHAR_1506	BR	0.020	0.009	0.011	1.953	0.521
C-25-00	SUB-C2500-327408S011	CHAR_1507	BR	0.009	0.004	0.005	0.086	0.036
C-25-00	SUB-C2500-327408S011	CHAR_1508	BR	0.041	0.019	0.022	0.051	0.016
C-25-00	SUB-C2500-326409S991	CHAR_1509	BR	0.042	0.033	0.009	0.069	0.029
C-25-00	SUB-C2500-326409S991	CHAR_1510	BR	0.052	0.017	0.035	0.193	0.042
C-25-00	SUB-C2500-326409S991	CHAR_1511	BR	0.011	0.007	0.004	0.123	0.048
C-25-00	SUB-C2500-326409S914	CHAR_1512	BR	0.115	0.069	0.046	0.535	0.159
C-25-00	SUB-C2500-327408S011	CHAR_1513	BR	0.029	0.015	0.014	1.459	0.398
C-25-00	SUB-C2500-327406S800.A	CHAR_1514	BR	0.019	0.009	0.010	0.087	0.044
C-25-00	SUB-C2500-327406S800.A	CHAR_1515	BR	0.018	0.014	0.004	0.038	0.020
C-25-00	SUB-C2500-327406S800.A	CHAR_1516	BR	0.031	0.009	0.022	0.035	0.005
C-25-00	SUB-C2500-327406S800.A	CHAR_1517	BR	0.047	0.018	0.029	0.070	0.024
C-25-00	SUB-C2500-327406S800.A	CHAR_1518	BR	0.055	0.033	0.022	0.786	0.220
C-25-00	SUB-C2500-327406S800.A	CHAR_1519	BR	0.024	0.013	0.011	0.074	0.021
C-25-00	SUB-C2500-327406S800.A	CHAR_1520	BR	0.036	0.017	0.019	1.834	0.633
C-25-00	SUB-C2500-327406S800.A	CHAR_1521	BR	0.012	0.012	0.000	0.017	0.010
C-25-00	SUB-C2500-323408S999	CHAR_1522	BR	0.025	0.015	0.010	0.109	0.046
C-25-00	SUB-C2500-327408S011	CHAR_1523	BR	0.011	0.005	0.006	0.070	0.018
C-25-00	SUB-C2500-327407S013	CHAR_1524	BR	0.091	0.033	0.058	3.026	1.178

ALCOSAN POC	Model Subcatchment	Concept Municipal Project UID	BMP Type	Concept Municipal Project Area (acres)	Public ROW or Parcel		Concept Municipal Project Individual Drainage Area (acres)*	Concept Municipal Project Individual Project Impervious Drainage Area (acres)*
					Area of Municipal Project in Public ROW (acres)	Area of Municipal Project outside of Public ROW (acres)		
C-25-00	SUB-C2500-327407S004	CHAR_1525	BR	0.074	0.040	0.034	4.411	3.048
C-25-00	SUB-C2500-327406S800.B	CHAR_1526	BR	0.061	0.022	0.039	0.157	0.055
C-25-00	SUB-C2500-322407S901	CHAR_1536	BR	0.012	0.005	0.007	0.112	0.010
C-25-00	SUB-C2500-326408S020	CHAR_1537	BR	0.019	0.014	0.005	1.751	0.535
C-25-00	SUB-C2500-326408S020	CHAR_1538	BR	0.009	0.007	0.002	2.889	0.743
C-25-00	SUB-C2500-320406S907	CHAR_1539	BR	0.020	0.004	0.016	0.029	0.008
C-25-00	SUB-C2500-323407S990	CHAR_1541	BR	0.042	0.029	0.013	1.149	0.258
C-25-00	SUB-C2500-323407S990	CHAR_1542	BR	0.019	0.012	0.007	1.220	0.284
C-25-00	SUB-C2500-323407S990	CHAR_1543	BR	0.069	0.060	0.009	0.727	0.203
C-25-00	SUB-C2500-323407S990	CHAR_1544	BR	0.030	0.018	0.012	0.110	0.025
C-25-00	SUB-C2500-323407S990	CHAR_1545	BR	0.011	0.007	0.004	0.021	0.011
C-25-00	SUB-C2500-323407S990	CHAR_1546	BR	0.013	0.008	0.005	0.080	0.014
C-25-00	SUB-C2500-323407S902	CHAR_1547	BR	0.013	0.012	0.001	0.055	0.011
C-25-00	SUB-C2500-323407S902	CHAR_1548	BR	0.020	0.012	0.008	0.037	0.008
C-25-00	SUB-C2500-323407S902	CHAR_1549	BR	0.008	0.008	0.000	0.747	0.228
C-25-00	SUB-C2500-323407S902	CHAR_1550	BR	0.013	0.010	0.003	1.219	0.335
C-25-00	SUB-C2500-323407S902	CHAR_1551	BR	0.014	0.014	0.000	0.436	0.093
C-25-00	SUB-C2500-327406S800.B	CHAR_1552	BR	0.024	0.014	0.010	0.106	0.051
C-25-00	SUB-C2500-327406S800.A	CHAR_1553	BR	0.023	0.003	0.020	0.184	0.060
C-25-00	SUB-C2500-323407S902	CHAR_1554	BR	0.011	0.011	0.000	0.058	0.030
C-25-00	SUB-C2500-326408S020	CHAR_1555	BR	0.004	0.004	0.000	0.017	0.002
C-25-00	SUB-C2500-327408S011	CHAR_1556	BR	0.021	0.019	0.002	0.041	0.017
C-26A-00	SUB-C-26A-00-M1	CHAR_1557	BR	0.317	0.056	0.261	2.614	0.930
C-27-00	SUB-C-27-00-M1	CHAR_1558	BR	0.008	0.008	0.000	1.320	0.107
C-27-00	SUB-C-27-00-M1	CHAR_1559	BR	0.007	0.007	0.000	1.057	0.226

ALCOSAN POC	Model Subcatchment	Concept Municipal Project UID	BMP Type	Concept Municipal Project Area (acres)	Public ROW or Parcel		Concept Municipal Project Individual Drainage Area (acres)*	Concept Municipal Project Individual Drainage Area (acres)*
					Area of Municipal Project in Public ROW (acres)	Area of Municipal Project outside of Public ROW (acres)		
C-27-00	SUB-C-27-00-M1	CHAR_1560	BR	0.014	0.003	0.011	0.611	0.161
C-27-00	SUB-C-27-00-M1	CHAR_1561	BR	0.011	0.005	0.006	1.908	0.150
C-27-00	SUB-C-27-00-M1	CHAR_1562	BR	0.014	0.005	0.009	0.022	0.012
C-27-00	SUB-C-27-00-M1	CHAR_1563	BR	0.045	0.045	0.000	9.356	3.448
C-27-00	SUB-C-27-00-M1	CHAR_1564	BR	0.025	0.024	0.001	6.750	3.096
C-27-00	SUB-C-27-00-M1	CHAR_1565	BR	0.021	0.021	0.000	6.612	3.038
C-27-00	SUB-C-27-00-M1	CHAR_1566	BR	0.005	0.001	0.004	0.031	0.010
C-28-00	SUB-C-28-00-M1	CHAR_1567	BR	0.003	0.002	0.001	0.014	0.002
C-28-00	SUB-C-28-00-M1	CHAR_1568	BR	0.017	0.017	0.000	2.699	0.622
C-28-00	SUB-C-28-00-M1	CHAR_1569	BR	0.006	0.004	0.002	0.051	0.014
C-28-00	SUB-C-28-00-M1	CHAR_1570	BR	0.025	0.016	0.009	0.119	0.119
C-28-00	SUB-C-28-00-M1	CHAR_1571	BR	0.009	0.009	0.000	0.170	0.057
C-28-00	SUB-C-28-00-M1	CHAR_1572	BR	0.007	0.007	0.000	0.392	0.140
C-28-00	SUB-C-28-00-M1	CHAR_1573	BR	0.024	0.018	0.006	0.133	0.024
C-28-00	SUB-C-28-00-M1	CHAR_1574	BR	0.006	0.003	0.003	0.019	0.003
C-28-00	SUB-C-28-00-M1	CHAR_1575	BR	0.007	0.002	0.005	0.614	0.152
C-28-00	SUB-C-28-00-M1	CHAR_1576	BR	0.002	0.001	0.001	0.011	0.000
C-28-00	SUB-C-28-00-M1	CHAR_1577	BR	0.038	0.038	0.000	0.497	0.128
C-28-00	SUB-C-28-00-M1	CHAR_1578	BR	0.015	0.000	0.015	0.114	0.018
C-29-00	SUB-C2900-321402S004	CHAR_1579	BR	0.009	0.005	0.004	0.016	0.008
C-29-00	SUB-C2900-321402S004	CHAR_1580	BR	0.069	0.054	0.015	0.247	0.062
C-29-00	SUB-C2900-321402S004	CHAR_1581	BR	0.072	0.041	0.031	2.495	1.174
C-29-00	SUB-C2900-321402S004	CHAR_1582	BR	0.015	0.009	0.006	0.154	0.103
C-29-00	SUB-C2900-321402S004	CHAR_1583	BR	0.014	0.008	0.006	0.143	0.069
C-29-00	SUB-C2900-321402S004	CHAR_1584	BR	0.032	0.026	0.006	0.408	0.156

ALCOSAN POC	Model Subcatchment	Concept Municipal Project UID	BMP Type	Concept Municipal Project Area (acres)	Public ROW or Parcel		Concept Municipal Project Individual Drainage Area (acres)*	Concept Municipal Project Individual Project Impervious Drainage Area (acres)*
					Area of Municipal Project in Public ROW (acres)	Area of Municipal Project outside of Public ROW (acres)		
C-29-00	SUB-C2900-321402S004	CHAR_1585	BR	0.016	0.016	0.000	1.923	0.646
C-29-00	SUB-C2900-321402S004	CHAR_1586	BR	0.011	0.008	0.003	0.125	0.072
C-29-00	SUB-C2900-321402S004	CHAR_1587	BR	0.042	0.019	0.023	1.169	0.367
C-29-00	SUB-C2900-321402S004	CHAR_1588	BR	0.021	0.013	0.008	0.037	0.003
C-29-00	SUB-C2900-321402S004	CHAR_1589	BR	0.017	0.017	0.000	0.041	0.015
C-29-00	SUB-C2900-321402S004	CHAR_1590	BR	0.037	0.028	0.009	0.077	0.029
C-29-00	SUB-C2900-321402S004	CHAR_1591	BR	0.007	0.006	0.001	0.014	0.007
C-29-00	SUB-C2900-321402S004	CHAR_1592	BR	0.007	0.002	0.005	0.070	0.003
C-29-00	SUB-C2900-321402S004	CHAR_1593	BR	0.006	0.002	0.004	0.010	0.001
C-29-00	SUB-C2900-321402S004	CHAR_1594	BR	0.006	0.003	0.003	0.035	0.006
C-29-00	SUB-C2900-321402S004	CHAR_1595	BR	0.010	0.004	0.006	0.369	0.086
C-29-00	SUB-C2900-321402S004	CHAR_1596	BR	0.006	0.006	0.000	0.041	0.014
C-29-00	SUB-C2900-321402S004	CHAR_1597	BR	0.027	0.022	0.005	1.105	0.249
C-29-00	SUB-C2900-321402S004	CHAR_1598	BR	0.018	0.006	0.012	0.027	0.006
C-29-00	SUB-C2900-321402S004	CHAR_1599	BR	0.014	0.012	0.002	0.111	0.030
C-31-00	SUB-C3100-319401S913	CHAR_1600	BR	0.006	0.004	0.002	0.009	0.007
C-31-00	SUB-C3100-319401S913	CHAR_1601	BR	0.016	0.016	0.000	1.566	0.748
C-31-00	SUB-C34A00-319400S914	CHAR_1602	BR	0.014	0.009	0.005	0.022	0.022
C-31-00	SUB-C3100-319400S010	CHAR_1603	BR	0.036	0.009	0.027	0.305	0.110
C-31-00	SUB-C3100-319400S010	CHAR_1604	BR	0.012	0.012	0.000	0.489	0.263
C-34A-00	SUB-C34A00-319397S014	CHAR_1605	BR	0.013	0.000	0.013	1.050	0.036
C-34A-00	SUB-C34A00-319397S014	CHAR_1606	BR	0.009	0.008	0.001	0.019	0.007
C-34A-00	SUB-C34A00-319397S014	CHAR_1607	BR	0.004	0.004	0.000	0.055	0.027
C-34A-00	SUB-C34A00-319397S014	CHAR_1608	BR	0.014	0.007	0.007	0.031	0.005
C-34A-00	SUB-C34A00-319397S014	CHAR_1609	BR	0.006	0.002	0.004	0.013	0.002

ALCOSAN POC	Model Subcatchment	Concept Municipal Project UID	BMP Type	Concept Municipal Project Area (acres)	Public ROW or Parcel		Concept Municipal Project Individual Drainage Area (acres)*	Concept Municipal Project Individual Project Impervious Drainage Area (acres)*
					Area of Municipal Project in Public ROW (acres)	Area of Municipal Project outside of Public ROW (acres)		
C-34A-00	SUB-C34A00-319397S014	CHAR_1610	BR	0.009	0.005	0.004	1.480	0.354
C-34A-00	SUB-C34A00-319397S014	CHAR_1611	BR	0.004	0.002	0.002	1.068	0.252
C-34A-00	SUB-C34A00-319397S014	CHAR_1612	BR	0.009	0.004	0.005	0.136	0.063
C-34A-00	SUB-C34A00-319397S014	CHAR_1613	BR	0.024	0.015	0.009	1.530	0.690
C-34A-00	SUB-C34A00-318400S909	CHAR_1614	BR	0.009	0.006	0.003	0.092	0.017
C-34A-00	SUB-C34A00-318400S909	CHAR_1615	BR	0.008	0.004	0.004	0.156	0.047
C-34A-00	SUB-C34A00-318400S909	CHAR_1616	BR	0.008	0.004	0.004	0.147	0.036
C-34A-00	SUB-C34A00-318400S909	CHAR_1617	BR	0.028	0.015	0.013	0.727	0.283
C-34A-00	SUB-C34A00-318400S909	CHAR_1618	BR	0.010	0.007	0.003	0.148	0.063
C-34A-00	SUB-C34A00-318400S909	CHAR_1619	BR	0.003	0.002	0.001	0.037	0.002
C-34A-00	SUB-C34A00-318400S909	CHAR_1620	BR	0.004	0.002	0.002	0.011	0.001
C-34A-00	SUB-C34A00-318400S909	CHAR_1621	BR	0.007	0.002	0.005	0.057	0.008
C-34A-00	SUB-C34A00-318400S909	CHAR_1622	BR	0.005	0.003	0.002	0.009	0.002
C-34A-00	SUB-C34A00-318400S909	CHAR_1623	BR	0.008	0.003	0.005	0.010	0.001
C-34A-00	SUB-C34A00-318400S909	CHAR_1624	BR	0.006	0.002	0.004	0.014	0.003
C-34A-00	SUB-C34A00-318400S909	CHAR_1625	BR	0.034	0.017	0.017	0.114	0.065
C-34A-00	SUB-C34A00-318401S011	CHAR_1626	BR	0.040	0.040	0.000	0.107	0.082
C-34A-00	SUB-C34A00-319400S914	CHAR_1627	BR	0.007	0.004	0.003	0.172	0.126
C-34A-00	SUB-C34A00-319400S914	CHAR_1628	BR	0.013	0.012	0.001	0.100	0.085
C-34A-00	SUB-C34A00-319400S914	CHAR_1629	BR	0.047	0.014	0.033	0.077	0.026
C-34A-00	SUB-C34A00-319400S914	CHAR_1630	BR	0.012	0.003	0.009	0.352	0.194
C-34A-00	SUB-C34A00-319400S914	CHAR_1631	BR	0.033	0.028	0.005	0.819	0.169
C-34A-00	SUB-C34A00-319400S009	CHAR_1632	BR	0.026	0.026	0.000	0.864	0.246
C-34A-00	SUB-C34A00-319400S009	CHAR_1633	BR	0.010	0.005	0.005	0.651	0.176
C-34A-00	SUB-C34A00-319400S009	CHAR_1634	BR	0.047	0.033	0.014	0.405	0.097

ALCOSAN POC	Model Subcatchment	Concept Municipal Project UID	BMP Type	Concept Municipal Project Area (acres)	Public ROW or Parcel		Concept Municipal Project Individual Drainage Area (acres)*	Concept Municipal Project Individual Project Impervious Drainage Area (acres)*
					Area of Municipal Project in Public ROW (acres)	Area of Municipal Project outside of Public ROW (acres)		
C-34A-00	SUB-C34A00-319400S009	CHAR_1635	BR	0.005	0.005	0.000	1.519	0.432
C-34A-00	SUB-C34A00-319400S009	CHAR_1636	BR	0.010	0.009	0.001	0.035	0.011
C-34A-00	SUB-C34A00-319400S009	CHAR_1637	BR	0.068	0.068	0.000	0.641	0.501
C-34A-00	SUB-C34A00-319400S009	CHAR_1638	BR	0.059	0.027	0.032	0.895	0.246
C-34A-00	SUB-C34A00-319400S914	CHAR_1639	BR	0.009	0.008	0.001	4.959	1.483
C-34A-00	SUB-C34A00-319400S914	CHAR_1640	BR	0.025	0.017	0.008	0.050	0.050
C-34A-00	SUB-C34A00-319400S914	CHAR_1641	BR	0.011	0.007	0.004	0.014	0.014
C-34A-00	SUB-C34A00-318401S011	CHAR_1642	BR	0.026	0.015	0.011	0.072	0.048
C-34A-00	SUB-C34A00-318401S011	CHAR_1643	BR	0.014	0.008	0.006	0.055	0.030
C-34A-00	SUB-C34A00-318401S011	CHAR_1644	BR	0.081	0.045	0.036	0.131	0.067
C-34A-00	SUB-C34A00-319400S914	CHAR_1645	BR	0.063	0.028	0.035	0.306	0.241
C-34A-00	SUB-C34A00-318400S909	CHAR_1646	BR	0.028	0.028	0.000	0.052	0.000
C-34A-00	SUB-C34A00-318400S909	CHAR_1647	BR	0.031	0.021	0.010	0.047	0.003
C-35-00	SUB-C34A00-319400S914	CHAR_1648	BR	0.019	0.011	0.008	0.190	0.098
C-35-00	SUB-C3500-318401S015	CHAR_1649	BR	0.007	0.004	0.003	0.506	0.178
C-35-00	SUB-C3500-318401S015	CHAR_1650	BR	0.008	0.003	0.005	0.014	0.001
C-35-00	SUB-C3500-318401S015	CHAR_1651	BR	0.021	0.012	0.009	0.088	0.035
C-35-00	SUB-C3500-318401S015	CHAR_1652	BR	0.008	0.005	0.003	0.012	0.012
C-35-00	SUB-C3500-318401S015	CHAR_1653	BR	0.034	0.004	0.030	0.069	0.069
C-35-00	SUB-C3500-318401S015	CHAR_1654	BR	0.015	0.004	0.011	0.025	0.008
C-35-00	SUB-C3500-319400S912	CHAR_1655	BR	0.011	0.006	0.005	0.276	0.070
C-35-00	SUB-C3500-319400S912	CHAR_1656	BR	0.018	0.008	0.010	0.058	0.015
C-35-00	SUB-C3500-319400S912	CHAR_1657	BR	0.012	0.010	0.002	0.038	0.011
C-35-00	SUB-C3500-319400S912	CHAR_1658	BR	0.004	0.002	0.002	0.033	0.003
C-35-00	SUB-C3500-319400S912	CHAR_1659	BR	0.007	0.005	0.002	0.048	0.024

ALCOSAN POC	Model Subcatchment	Concept Municipal Project UID	BMP Type	Concept Municipal Project Area (acres)	Public ROW or Parcel		Concept Municipal Project Individual Drainage Area (acres)*	Concept Municipal Project Individual Project Impervious Drainage Area (acres)*
					Area of Municipal Project in Public ROW (acres)	Area of Municipal Project outside of Public ROW (acres)		
C-35-00	SUB-C3500-319400S912	CHAR_1660	BR	0.007	0.002	0.005	0.025	0.000
C-35-00	SUB-C3500-319400S912	CHAR_1661	BR	0.013	0.006	0.007	0.016	0.001
C-35-00	SUB-C3500-319400S912	CHAR_1662	BR	0.006	0.004	0.002	0.029	0.003
C-35-00	SUB-C3500-319400S912	CHAR_1663	BR	0.005	0.004	0.001	0.013	0.000
C-35-00	SUB-C3500-319400S912	CHAR_1664	BR	0.005	0.000	0.005	0.068	0.021
C-35-00	SUB-C3500-319400S912	CHAR_1665	BR	0.030	0.014	0.016	0.118	0.034
C-35-00	SUB-C3500-319400S912	CHAR_1666	BR	0.006	0.006	0.000	0.199	0.081
C-35-00	SUB-C3500-319400S912	CHAR_1667	BR	0.012	0.000	0.012	0.027	0.005
C-35-00	SUB-C3500-319400S912	CHAR_1668	BR	0.003	0.000	0.003	0.020	0.005
C-35-00	SUB-C3500-319400S912	CHAR_1669	BR	0.007	0.007	0.000	0.019	0.000
C-35-00	SUB-C3500-319400S912	CHAR_1670	BR	0.007	0.007	0.000	0.061	0.021
C-35-00	SUB-C3500-319400S912	CHAR_1671	BR	0.007	0.007	0.000	0.136	0.045
C-35-00	SUB-C3500-319400S912	CHAR_1672	BR	0.015	0.007	0.008	0.249	0.069
C-35-00	SUB-C3500-319400S912	CHAR_1673	BR	0.019	0.011	0.008	0.060	0.012
C-35-00	SUB-C3500-319400S912	CHAR_1674	BR	0.009	0.009	0.000	0.081	0.009
C-35-00	SUB-C3500-319400S912	CHAR_1675	BR	0.008	0.008	0.000	0.163	0.020
C-35-00	SUB-C3500-319400S912	CHAR_1676	BR	0.006	0.005	0.001	0.050	0.022
C-37-00	SUB-C-37-00-M1	CHAR_1677	BR	0.015	0.006	0.009	0.491	0.394
C-37-00	SUB-C34A00-319400S914	CHAR_1678	BR	0.019	0.010	0.009	0.732	0.559
C-37-00	SUB-C34A00-319400S914	CHAR_1679	BR	0.018	0.007	0.011	0.062	0.039
C-38A-00	SUB-C38A00-316400S033	CHAR_1680	BR	0.016	0.003	0.013	0.027	0.003
C-38A-00	SUB-C38A00-316400S033	CHAR_1681	BR	0.008	0.000	0.008	1.384	0.486
C-38A-00	SUB-C38A00-316400S033	CHAR_1682	BR	0.017	0.007	0.010	0.022	0.008
C-38A-00	SUB-C38A00-316400S033	CHAR_1683	BR	0.009	0.004	0.005	0.014	0.008
C-38A-00	SUB-C38A00-316400S033	CHAR_1684	BR	0.007	0.003	0.004	0.841	0.173

ALCOSAN POC	Model Subcatchment	Concept Municipal Project UID	BMP Type	Concept Municipal Project Area (acres)	Public ROW or Parcel		Concept Municipal Project Individual Drainage Area (acres)*	Concept Municipal Project Individual Project Impervious Drainage Area (acres)*
					Area of Municipal Project in Public ROW (acres)	Area of Municipal Project outside of Public ROW (acres)		
C-38A-00	SUB-C38A00-316400S033	CHAR_1685	BR	0.013	0.005	0.008	0.524	0.149
C-38A-00	SUB-C38A00-316400S033	CHAR_1686	BR	0.012	0.008	0.004	1.090	0.465
C-38A-00	SUB-C38A00-316400S033	CHAR_1687	BR	0.040	0.009	0.031	0.045	0.010
C-38A-00	SUB-C38A00-316400S033	CHAR_1689	BR	0.096	0.065	0.031	0.116	0.032
C-38A-00	SUB-C38A00-316400S033	CHAR_1690	BR	0.019	0.000	0.019	0.021	0.006
C-38A-00	SUB-C38A00-316400S033	CHAR_1691	BR	0.051	0.024	0.027	0.126	0.025
C-38A-00	SUB-C38A00-316400S033	CHAR_1692	BR	0.015	0.007	0.008	0.113	0.006
C-38A-00	SUB-C38A00-316400S033	CHAR_1693	BR	0.011	0.001	0.010	0.054	0.004
C-38A-00	SUB-C38A00-316400S033	CHAR_1694	BR	0.022	0.000	0.022	0.156	0.006
C-38A-00	SUB-C38A00-316400S033	CHAR_1695	BR	0.014	0.007	0.007	0.392	0.203
C-38B-00	SUB-C-38B-00-M1	CHAR_1696	BR	0.012	0.006	0.006	0.318	0.091
C-38B-00	SUB-C-38B-00-M1	CHAR_1697	BR	0.007	0.002	0.005	0.021	0.005
C-38B-00	SUB-C-38B-00-M1	CHAR_1698	BR	0.004	0.003	0.001	0.006	0.002
C-38B-00	SUB-C-38B-00-M1	CHAR_1699	BR	0.007	0.002	0.005	0.058	0.011
C-38B-00	SUB-C-38B-00-M1	CHAR_1700	BR	0.020	0.012	0.008	0.033	0.008
C-38B-00	SUB-C-38B-00-M1	CHAR_1701	BR	0.014	0.004	0.010	0.180	0.049
C-38B-00	SUB-C-38B-00-M1	CHAR_1702	BR	0.008	0.006	0.002	0.021	0.006
C-38B-00	SUB-C-38B-00-M1	CHAR_1703	BR	0.007	0.000	0.007	0.011	0.001
C-38B-00	SUB-C-38B-00-M1	CHAR_1704	BR	0.011	0.003	0.008	0.022	0.001
C-38B-00	SUB-C-38B-00-M1	CHAR_1705	BR	0.006	0.004	0.002	0.047	0.009
C-38B-00	SUB-C-38B-00-M1	CHAR_1706	BR	0.012	0.005	0.007	0.019	0.002
C-38B-00	SUB-C-38B-00-M1	CHAR_1707	BR	0.003	0.000	0.003	0.005	0.000
C-38B-00	SUB-C-38B-00-M1	CHAR_1708	BR	0.037	0.015	0.022	0.044	0.002
C-38B-00	SUB-C-38B-00-M1	CHAR_1709	BR	0.220	0.060	0.160	0.548	0.145
C-38B-00	SUB-C-38B-00-M1	CHAR_1710	BR	0.008	0.006	0.002	0.011	0.004

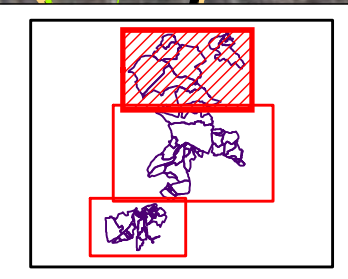
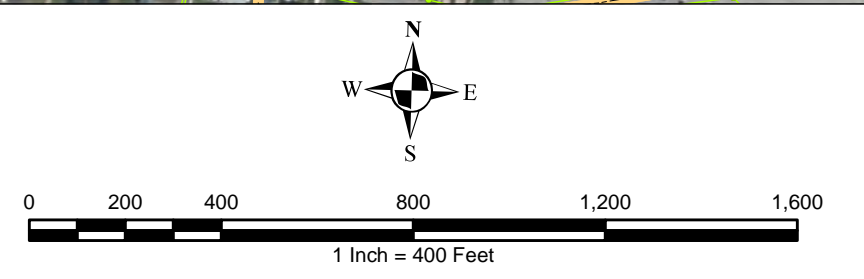
ALCOSAN POC	Model Subcatchment	Concept Municipal Project UID	BMP Type	Concept Municipal Project Area (acres)	Public ROW or Parcel		Concept Municipal Project Individual Drainage Area (acres)*	Concept Municipal Project Individual Drainage Area (acres)*
					Area of Municipal Project in Public ROW (acres)	Area of Municipal Project outside of Public ROW (acres)		
C-38B-00	SUB-C-38B-00-M1	CHAR_1711	BR	0.009	0.003	0.006	0.478	0.240
C-38B-00	SUB-C-38B-00-M1	CHAR_1712	BR	0.004	0.003	0.001	0.152	0.018
C-38B-00	SUB-C-38B-00-M1	CHAR_1713	BR	0.021	0.012	0.009	0.147	0.111
C-38B-00	SUB-C-38B-00-M1	CHAR_1714	BR	0.039	0.019	0.020	0.202	0.141
C-38B-00	SUB-C-38B-00-M1	CHAR_1715	BR	0.045	0.000	0.045	0.233	0.071
C-38B-00	SUB-C-38B-00-M1	CHAR_1716	BR	0.022	0.000	0.022	0.112	0.049
C-38B-00	SUB-C-38B-00-M1	CHAR_1717	BR	0.022	0.000	0.022	0.050	0.000
C-38B-00	SUB-C-38B-00-M1	CHAR_1718	BR	0.028	0.000	0.028	0.113	0.091
C-38B-00	SUB-C-38B-00-M1	CHAR_1719	BR	0.010	0.010	0.000	0.012	0.003
C-38B-00	SUB-C-38B-00-M1	CHAR_1720	BR	0.011	0.003	0.008	0.012	0.012
C-38B-00	SUB-C-38B-00-M1	CHAR_1721	BR	0.046	0.028	0.018	0.331	0.130
C-38B-00	SUB-C-38B-00-M1	CHAR_1722	BR	0.061	0.053	0.008	0.082	0.012
C-38B-00	SUB-C-38B-00-M1	CHAR_1723	BR	0.013	0.013	0.000	0.038	0.001
C-38B-00	SUB-C-38B-00-M1	CHAR_1724	BR	0.004	0.004	0.000	0.318	0.210
C-40-00	SUB-C34A00-318399S909	CHAR_1725	BR	0.026	0.008	0.018	0.053	0.017
C-40-00	SUB-C34A00-318399S909	CHAR_1726	BR	0.008	0.004	0.004	0.105	0.056
C-40-00	SUB-C34A00-318399S909	CHAR_1727	BR	0.138	0.105	0.033	1.301	0.451
C-40-00	SUB-C34A00-318399S909	CHAR_1728	BR	0.012	0.007	0.005	0.018	0.001
C-41-00	SUB-C-41-00-M1	CHAR_1729	BR	0.019	0.007	0.012	0.294	0.153
C-41-00	SUB-C-41-00-M1	CHAR_1730	BR	0.018	0.009	0.009	0.066	0.013
C-43-00	SUB-C-43-00-M1	CHAR_1731	BR	0.017	0.010	0.007	0.019	0.005
C-43-00	SUB-C-38B-00-M1	CHAR_1732	BR	0.022	0.019	0.003	0.040	0.003
C-44-00	SUB-C-44-00-M1	CHAR_1733	BR	0.029	0.023	0.006	0.952	0.457
C-44-00	SUB-C-44-00-M1	CHAR_1734	BR	0.004	0.001	0.003	0.008	0.000
C-44-08	SUB-C4408-315398S019	CHAR_1735	BR	0.019	0.012	0.007	1.175	0.203

ALCOSAN POC	Model Subcatchment	Concept Municipal Project UID	BMP Type	Concept Municipal Project Area (acres)	Public ROW or Parcel		Concept Municipal Project Individual Drainage Area (acres)*	Concept Municipal Project Individual Project Impervious Drainage Area (acres)*
					Area of Municipal Project in Public ROW (acres)	Area of Municipal Project outside of Public ROW (acres)		
C-44-08	SUB-C4408-315398S019	CHAR_1736	BR	0.013	0.013	0.000	0.168	0.028
C-44-08	SUB-C4408-315398S019	CHAR_1737	BR	0.001	0.001	0.000	0.001	0.000
C-44-08	SUB-C4408-315398S019	CHAR_1738	BR	0.011	0.011	0.000	0.391	0.043
C-44-08	SUB-C4408-315398S019	CHAR_1739	BR	0.016	0.006	0.010	0.035	0.008
C-44-08	SUB-C4408-315398S019	CHAR_1740	BR	0.008	0.000	0.008	0.014	0.006
C-44-08	SUB-C4408-315398S019	CHAR_1741	BR	0.012	0.008	0.004	0.018	0.009
C-44-08	SUB-C4408-315398S019	CHAR_1742	BR	0.012	0.004	0.008	0.015	0.003
C-44-08	SUB-C4408-315398S019	CHAR_1743	BR	0.004	0.001	0.003	0.016	0.011
C-44-08	SUB-C4408-315398S019	CHAR_1744	BR	0.006	0.002	0.004	0.101	0.037
C-44-08	SUB-C4408-315398S019	CHAR_1745	BR	0.009	0.004	0.005	0.056	0.025
C-44-08	SUB-C4408-315398S019	CHAR_1746	BR	0.016	0.007	0.009	0.019	0.000
C-44-08	SUB-C4408-315398S019	CHAR_1747	BR	0.005	0.002	0.003	0.033	0.007
C-44-08	SUB-C4408-315398S019	CHAR_1748	BR	0.002	0.002	0.000	0.015	0.002
C-44-08	SUB-C4408-315398S019	CHAR_1749	BR	0.004	0.002	0.002	0.007	0.001
C-44-08	SUB-C4408-315398S019	CHAR_1750	BR	0.008	0.004	0.004	0.016	0.008
C-44-08	SUB-C4408-315398S019	CHAR_1751	BR	0.013	0.006	0.007	0.033	0.011
C-44-08	SUB-C4408-315398S019	CHAR_1752	BR	0.007	0.007	0.000	0.020	0.003
C-44-08	SUB-C-44-07-M1	CHAR_1753	BR	0.007	0.007	0.000	0.008	0.002
C-44-08	SUB-C-44-07-M1	CHAR_1754	BR	0.006	0.006	0.000	0.010	0.002
C-44-08	SUB-C-44-07-M1	CHAR_1755	BR	0.007	0.001	0.006	0.017	0.002
C-44-08	SUB-C-44-07-M1	CHAR_1756	BR	0.013	0.005	0.008	0.023	0.002
C-44-08	SUB-C-44-07-M1	CHAR_1757	BR	0.005	0.004	0.001	0.025	0.005
C-44-08	SUB-C-44-07-M1	CHAR_1758	BR	0.012	0.012	0.000	0.054	0.017
C-44-08	SUB-C4408-315398S019	CHAR_1759	BR	0.013	0.009	0.004	0.140	0.051
C-44-08	SUB-C4408-315398S019	CHAR_1760	BR	0.008	0.007	0.001	0.034	0.001

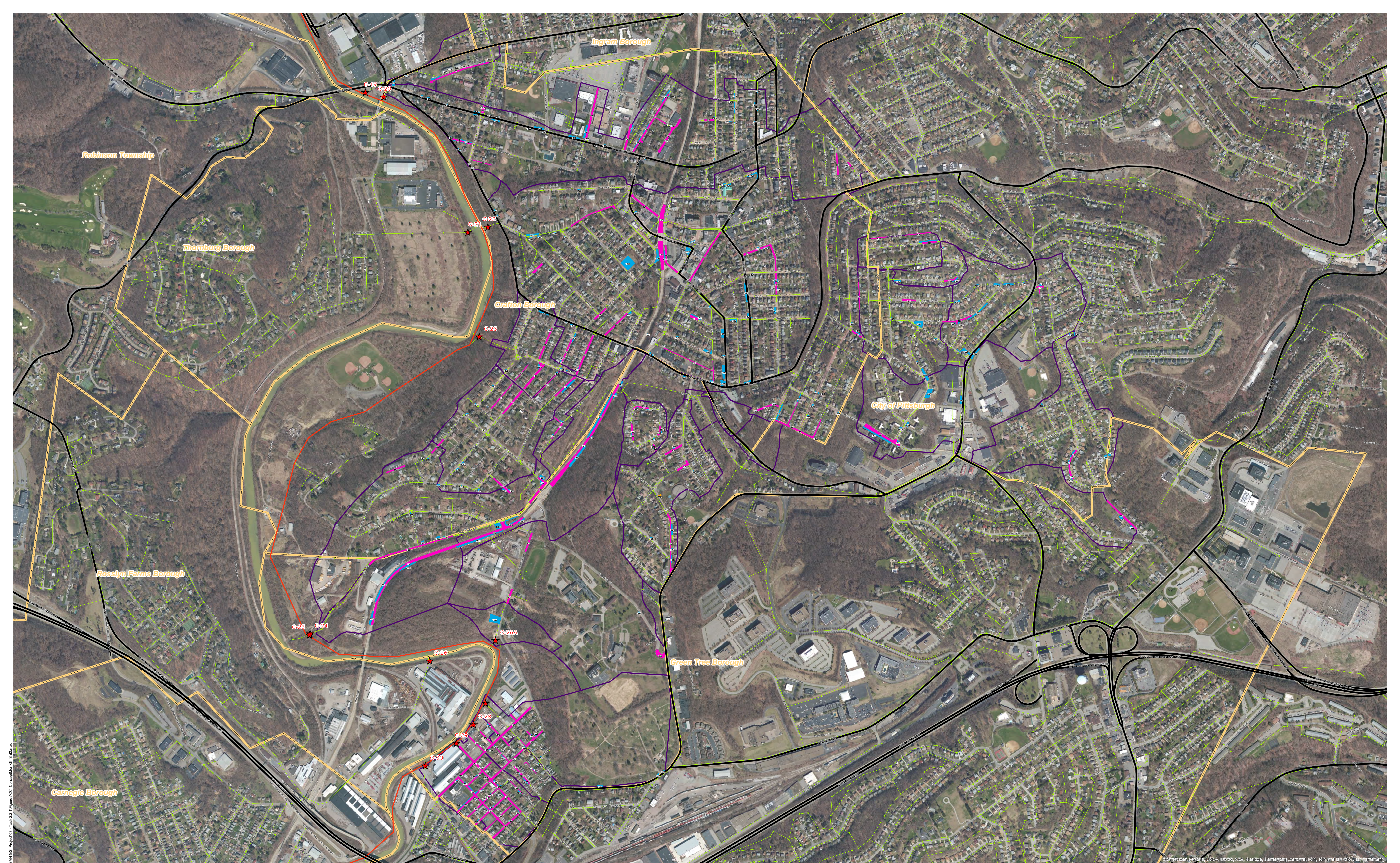
ALCOSAN POC	Model Subcatchment	Concept Municipal Project UID	BMP Type	Concept Municipal Project Area (acres)	Public ROW or Parcel		Concept Municipal Project Individual Drainage Area (acres)*	Concept Municipal Project Individual Project Impervious Drainage Area (acres)*
					Area of Municipal Project in Public ROW (acres)	Area of Municipal Project outside of Public ROW (acres)		
C-44-08	SUB-C4408-315398S019	CHAR_1761	BR	0.004	0.004	0.000	0.006	0.000
C-44-08	SUB-C4408-315398S019	CHAR_1762	BR	0.012	0.012	0.000	0.024	0.001
C-44-08	SUB-C-44-07-M1	CHAR_1763	BR	0.004	0.004	0.000	0.007	0.001
O-08-00	SUB-O-08-00-M1	CHAR_1764	BR	0.025	0.013	0.012	0.136	0.012
O-08-00	SUB-O-08-00-M1	CHAR_1765	BR	0.049	0.036	0.013	0.052	0.016
O-08-00	SUB-O-08-00-M1	CHAR_1766	BR	0.059	0.041	0.018	0.131	0.047
O-08-00	SUB-O-08-00-M1	CHAR_1767	BR	0.025	0.011	0.014	0.228	0.068
O-08-00	SUB-O-08-00-M1	CHAR_1768	BR	0.010	0.005	0.005	0.025	0.006
O-08-00	SUB-O-08-00-M1	CHAR_1769	BR	0.005	0.001	0.004	0.016	0.002
O-08-00	SUB-O-08-00-M1	CHAR_1770	BR	0.051	0.035	0.016	0.305	0.134
O-08-00	SUB-O-08-00-M1	CHAR_1771	BR	0.087	0.032	0.055	1.903	0.841
C-11-00	SUB-C-11-00-M1	CHAR_1772	BR	0.005	0.004	0.001	0.166	0.076
C-05-00	SUB-C-05-00-M1	CHAR_2001	IB	0.018	0.004	0.014	0.136	0.035
C-05-00	SUB-C-05-00-M1	CHAR_2002	IB	0.073	0.017	0.056	2.165	0.468
C-11-00	SUB-C-11-00-M1	CHAR_2003	IB	0.025	0.017	0.008	0.041	0.005
C-13-02	SUB-C-13-02-M3	CHAR_2004	IB	0.121	0.058	0.063	0.142	0.026
C-15-00	SUB-C-15-00-M1	CHAR_2005	IB	0.012	0.001	0.011	0.084	0.034
C-19-00	SUB-C19C15-323413S016	CHAR_2006	IB	0.012	0.012	0.000	1.459	0.216
C-25-00	SUB-C2500-323407S990	CHAR_2007	IB	0.042	0.012	0.030	2.526	0.698
C-05-00	SUB-C-05-00-M1	CHAR_4001	VF	0.028	0.024	0.004	0.710	0.312



- ★ ALCOSAN Structures
 - ALCOSAN Shallow-Cut Interceptor
 - ALCOSAN Deep Tunnel Interceptor
 - One Overall Manholes
 - One Overall Sewerlines
- Municipal Projects**
- Infiltration Basin
 - Vegetated Filter Strips
 - Bioretention
 - Permeable Pavement
- State Roads
- Combined Sewer Subcatchment
 - Municipal Boundaries

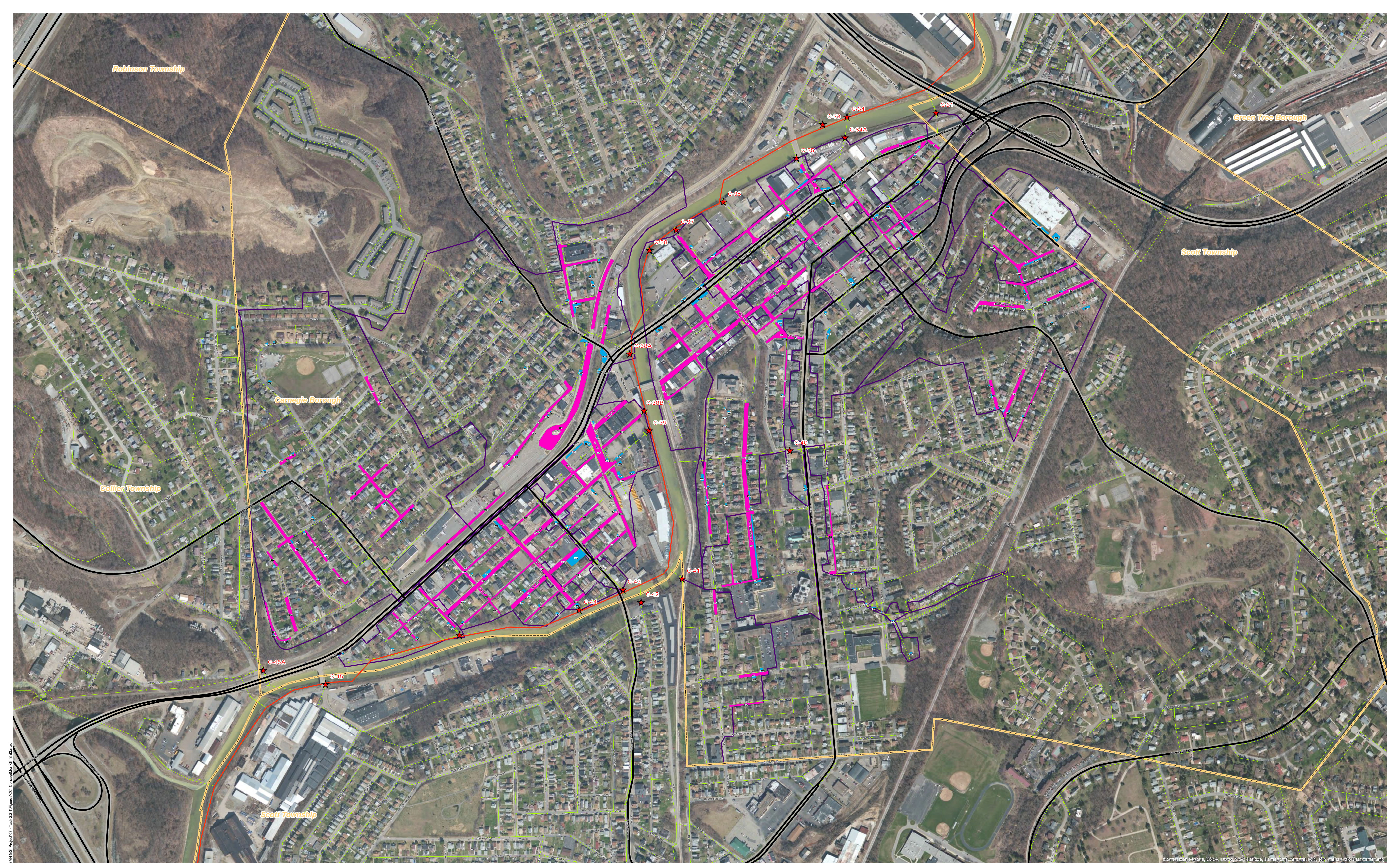


Path: N:\PROJECTS\ALCOSAN\GIS\Project03 - Task 2.2\Figures\CC_ConceptMunicipal_Sht1.mxd

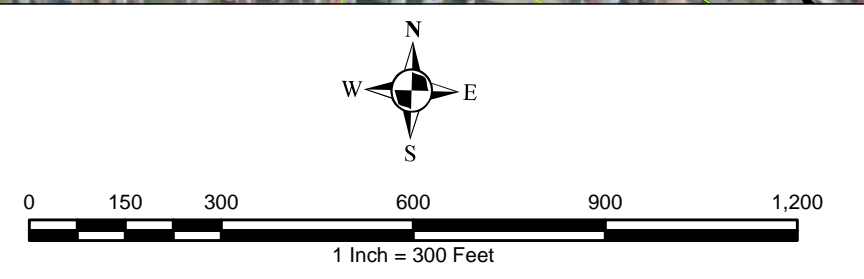


<ul style="list-style-type: none"> ★ ALCOSAN Structures — ALCOSAN Shallow-Cut Interceptor — ALCOSAN Deep Tunnel Interceptor ● One Overall Manholes — One Overall Sewerlines 	<p>Municipal Projects</p> <ul style="list-style-type: none"> ■ Infiltration Basin ■ Vegetated Filter Strips ■ Bioretention ■ Permeable Pavement 	<ul style="list-style-type: none"> — State Roads — Combined Sewer Subcatchment — Municipal Boundaries 				<p>Page 2</p>	<p>ALCOSAN GSI Project Chartiers Creek Central (C-19 through C-30) Concept Municipal GSI Projects</p>
--	--	--	--	--	--	---------------	--

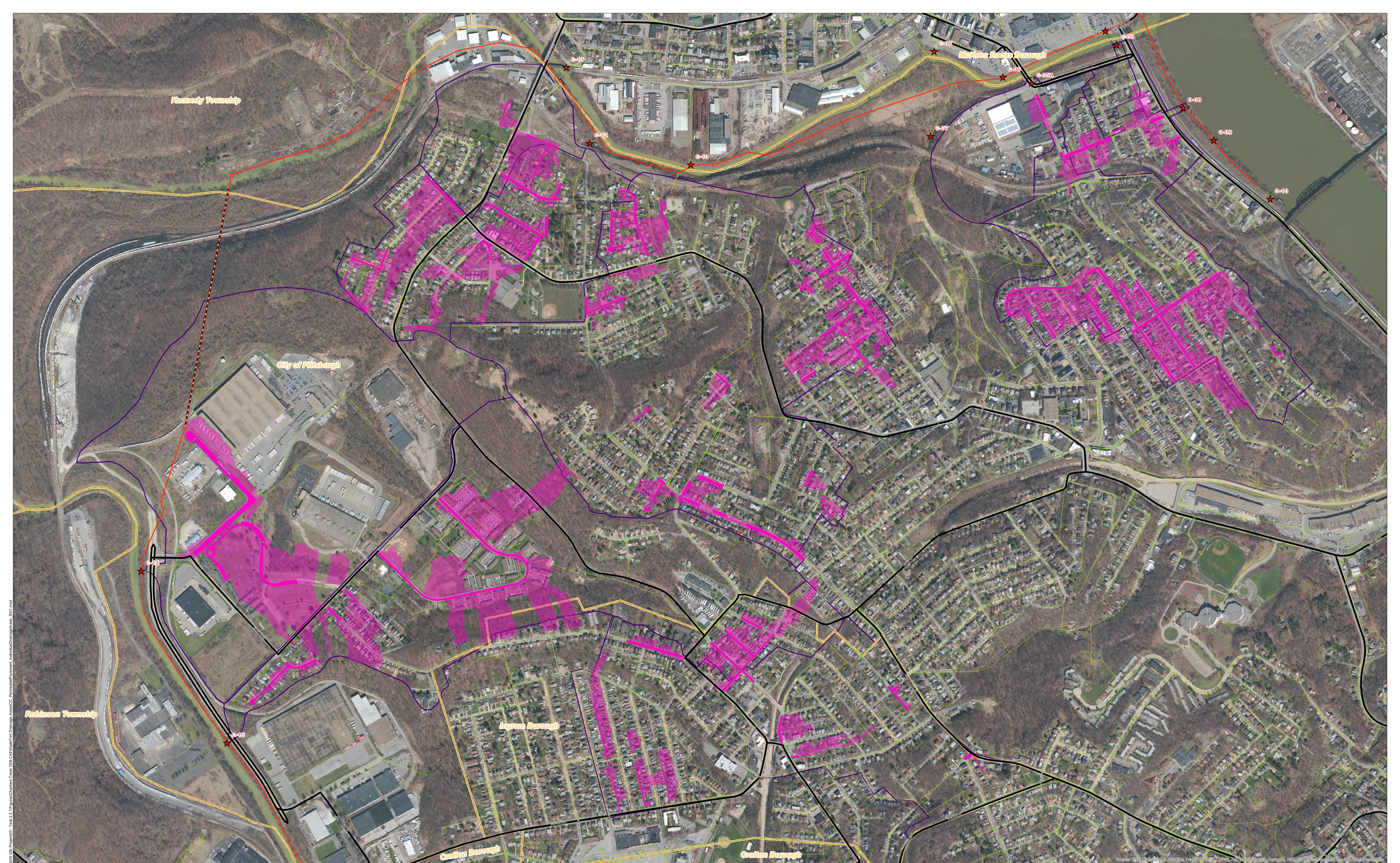
Path: N:\PROJECTS\ALCOSAN\GIS\Project03 - Task 2.2 - Utilities\CC - Concept\Municipal - GSI.mxd




- ★ ALCOSAN Structures
- ALCOSAN Shallow-Cut Interceptor
- ALCOSAN Deep Tunnel Interceptor
- One Overall Manholes
- One Overall Sewerlines
- Municipal Projects**
- Infiltration Basin
- Vegetated Filter Strips
- Bioretention
- Permeable Pavement
- State Roads
- Combined Sewer Subcatchment
- Municipal Boundaries




Path: N:\PROJECTS\ALCOSAN GSI Project\03 - Task 2.2 - Figures\CC_ConceptMap_GSI_Bldg.mxd



★ ALCOSAN Structures	Permeable Pavement Municipal Projects
— ALCOSAN Shallow-Cut Interceptor	Permeable Pavement Drainage Areas
— ALCOSAN Deep Tunnel Interceptor	Slate Roads
● One Overall Manholes	Combined Sewer Subcatchment
— One Overall Sewerlines	Municipal Boundaries



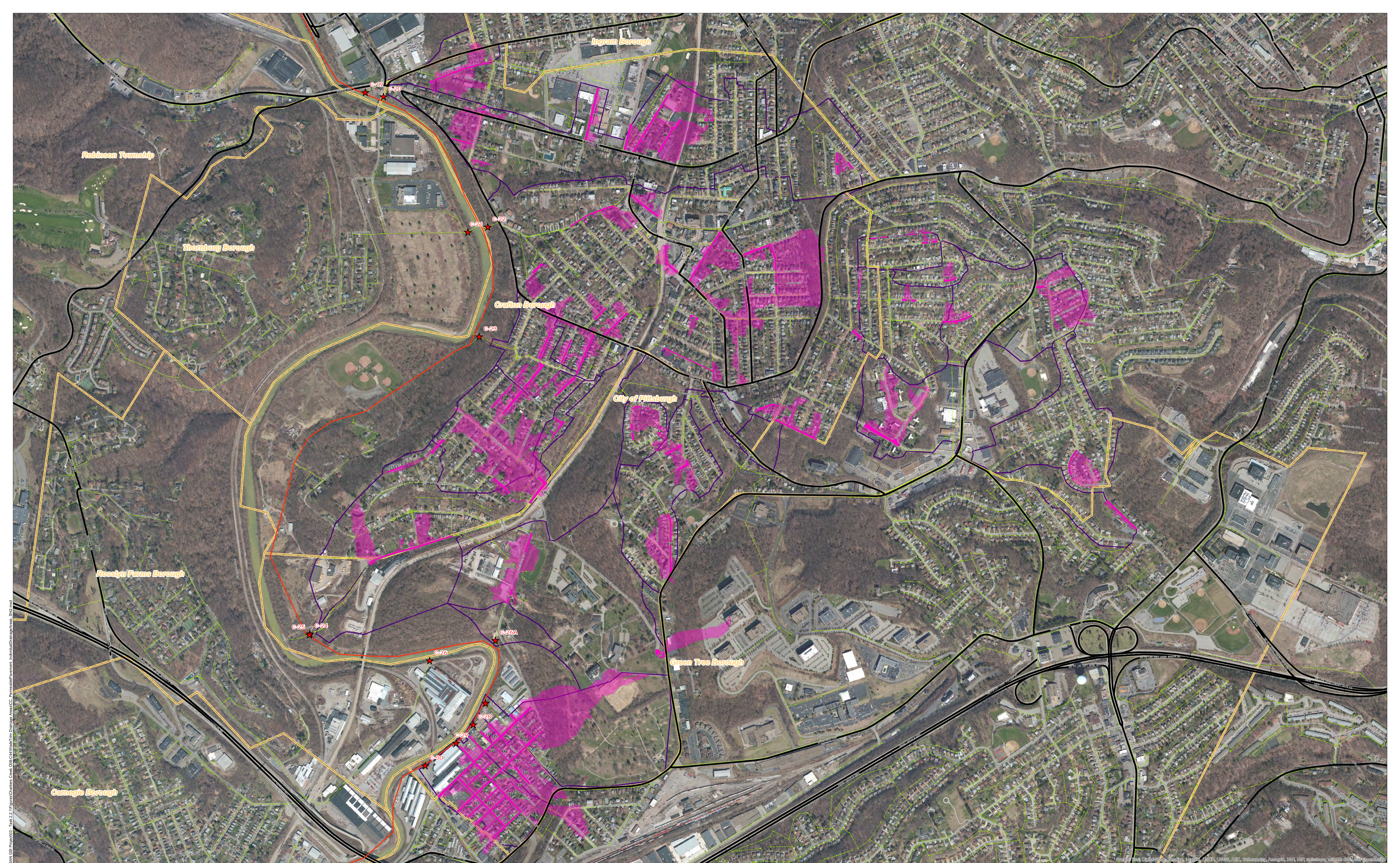
0 200 400 800 1,200 1,600
1 Inch = 400 Feet

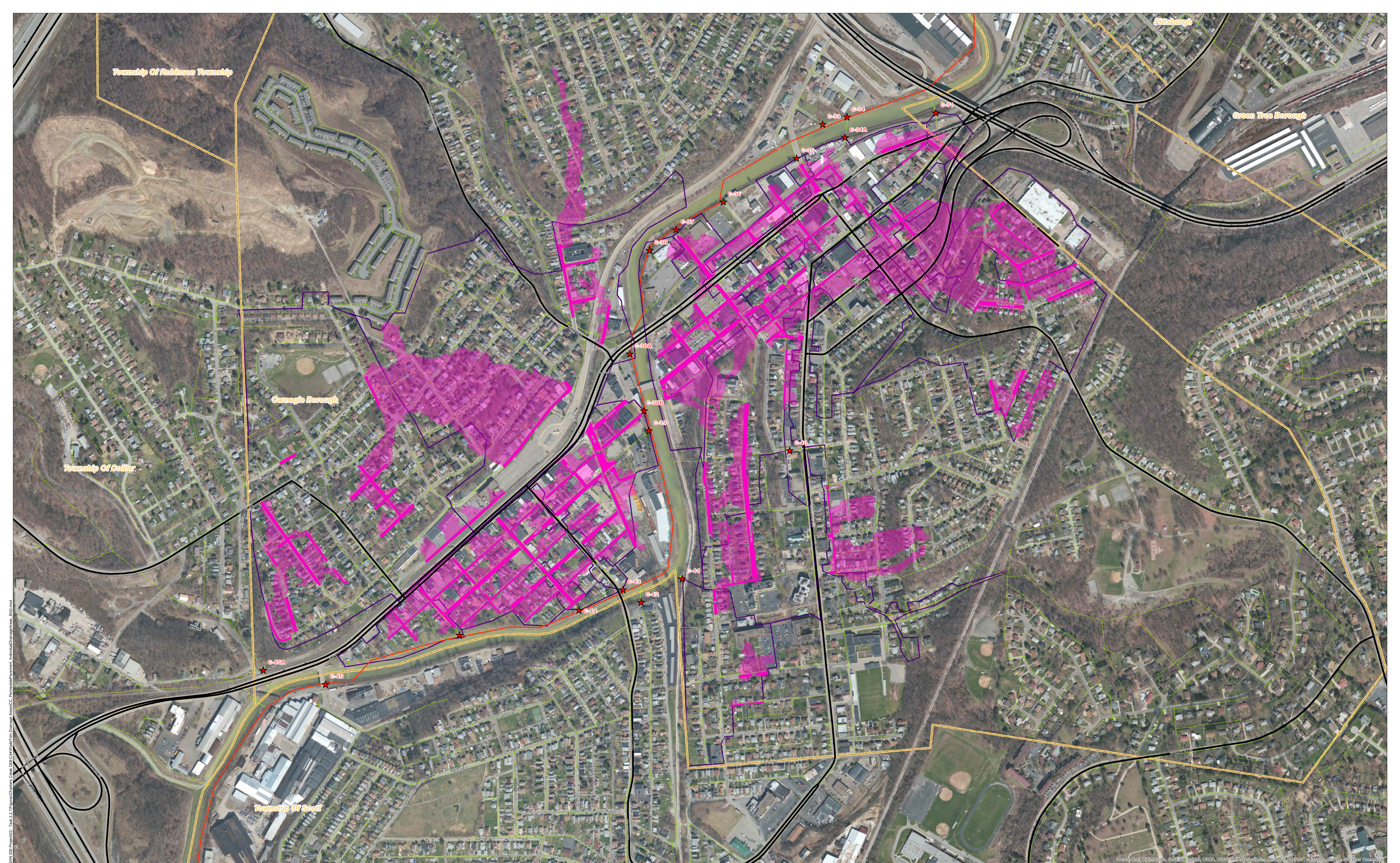


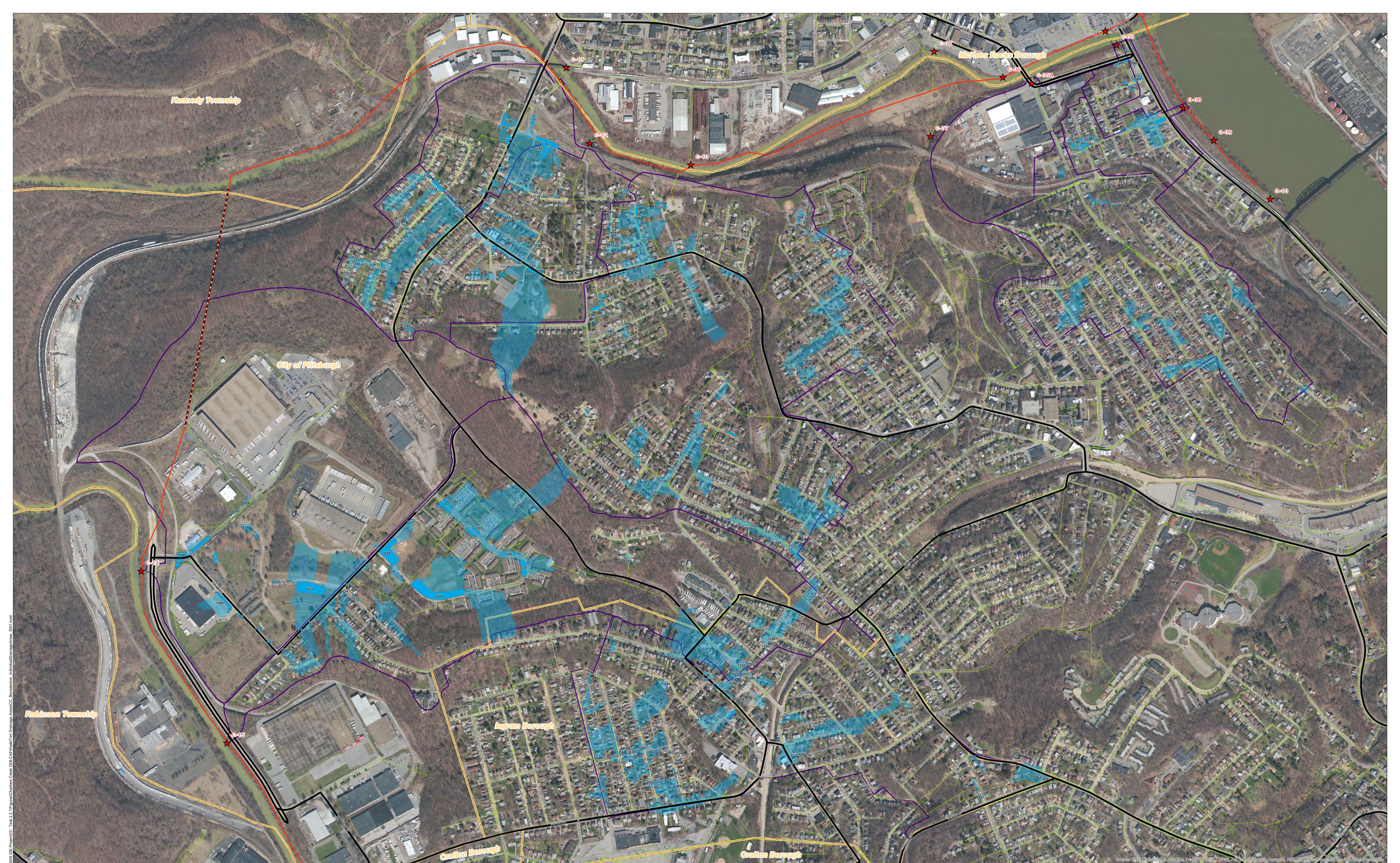
Page 1

ALCOSAN GSI Project
Chartiers (O-08 thru C-44)
Concept Municipal Permeable Pavement GSI Projects
Individual Project Drainage Areas

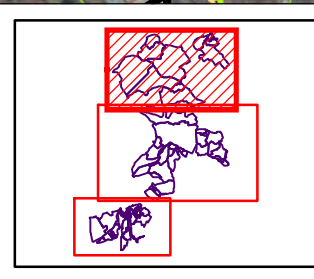
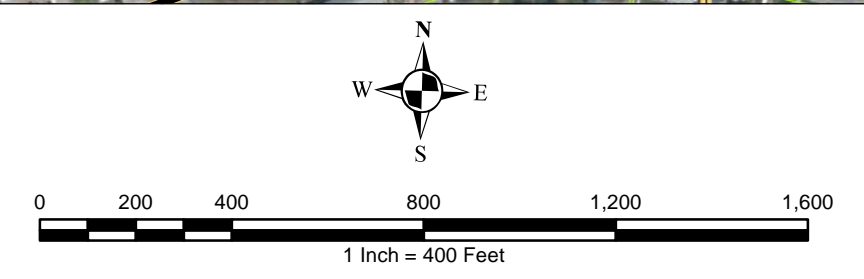
Path: I:\PROJECTS\04\04\05\ALCOSAN GSI Project\03 - Task 2.2 - Figures\Chartiers Creek 038-C44\Map\Drainage Areas\CC - Permeable Pavement - Individual Drainage Areas_S111.mxd







- ★ ALCOSAN Structures
- ALCOSAN Shallow-Cut Interceptor
- ALCOSAN Deep Tunnel Interceptor
- One Overall Manholes
- One Overall Sewerlines
- Bioretention Municipal Projects
- Bioretention Drainage Areas
- State Roads
- Combined Sewer Subcatchment
- Municipal Boundaries



Path: I:\PROJECTS\ALCOSAN GSI Project\08 - Task 2.2 Figures\Chartiers Creek 038-C44\Water\Drainage Areas\CC Bioretention_IndividualDrainageAreas_SHT.mxd



 ALCOSAN Structures	 Bioretention Municipal Projects
 ALCOSAN Shallow-Cut Interceptor	 Bioretention Drainage Areas
 ALCOSAN Deep Tunnel Interceptor	 State Roads
 One Overall Manholes	 Combined Sewer Subcatchment
 One Overall Sewerlines	 Municipal Boundaries






ALCOSAN GSI Project
 Chartiers (O-08 thru C-44)
 Concept Municipal Bioretention GSI Projects
 Individual Project Drainage Areas



Pittsburgh

Township Of Robinson Township

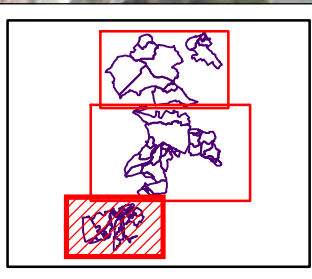
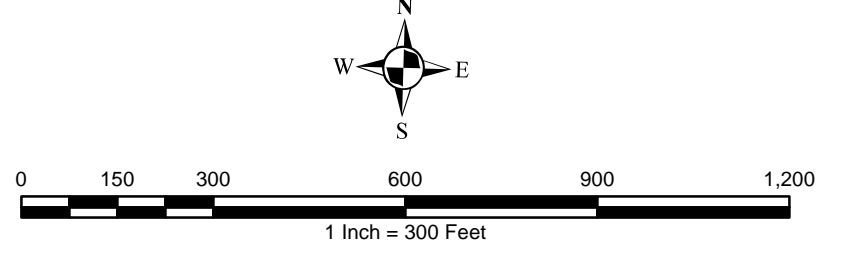
Green Tree Borough

Carnegie Borough

Township Of Collier

Township Of Scott

- ★ ALCOSAN Structures
- ALCOSAN Shallow-Cut Interceptor
- ALCOSAN Deep Tunnel Interceptor
- One Overall Manholes
- One Overall Sewerlines
- Bioretention Municipal Projects
- Bioretention Drainage Areas
- State Roads
- Combined Sewer Subcatchment
- Municipal Boundaries




Page 3

ALCOSAN GSI Project
Chartiers (O-08 thru C-44)
Concept Municipal Bioretention GSI Projects
Individual Project Drainage Areas

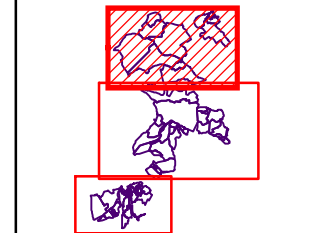
Path: I:\PROJ\04\04\056 ALCOSAN GSI Project\03 - Task 2.2 Figures\Chartiers Creek CIP\C44\Map\Task Drainage Areas\CC Bioretention_IndividualDrainageAreas_S10.mxd



★ ALCOSAN Structures	■ Infiltration Basin Municipal Projects
— ALCOSAN Shallow-Cut Interceptor	■ Infiltration Basin Drainage Areas
— ALCOSAN Deep Tunnel Interceptor	— State Roads
● One Overall Manholes	— Combined Sewer Subcatchment
— One Overall Sewerlines	■ Municipal Boundaries

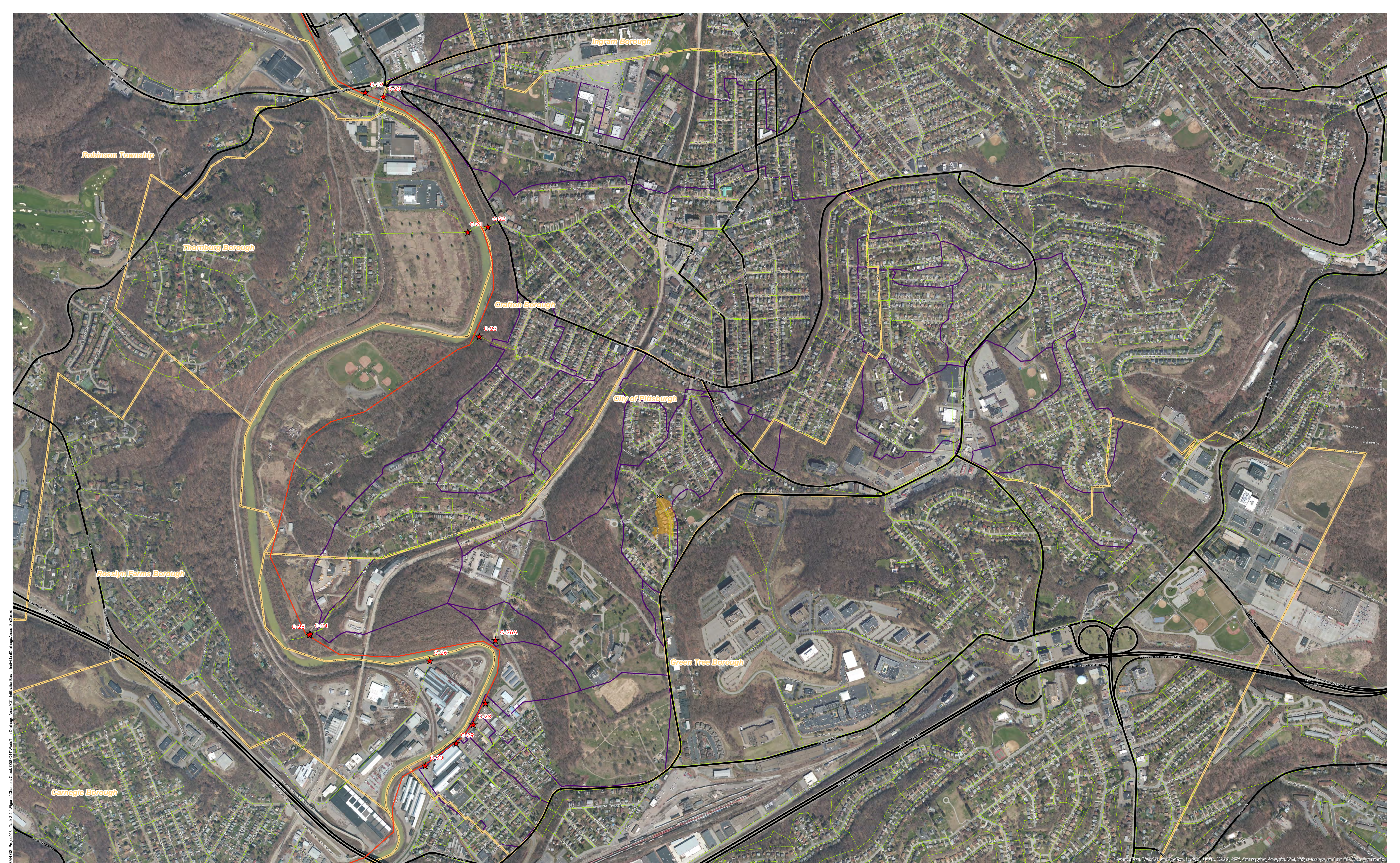


0 200 400 800 1,200 1,600
1 Inch = 400 Feet



Page 1

ALCOSAN GSI Project
Chartiers (O-08 thru C-44)
Concept Municipal Infiltration Basin GSI Projects
Individual Project Drainage Areas



★ ALCOSAN Structures	■ Infiltration Basin Municipal Projects
— ALCOSAN Shallow-Cut Interceptor	■ Infiltration Basin Drainage Areas
— ALCOSAN Deep Tunnel Interceptor	— State Roads
● One Overall Manholes	— Combined Sewer Subcatchment
— One Overall Sewerlines	— Municipal Boundaries



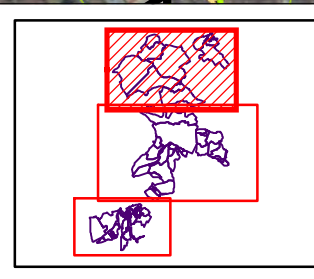
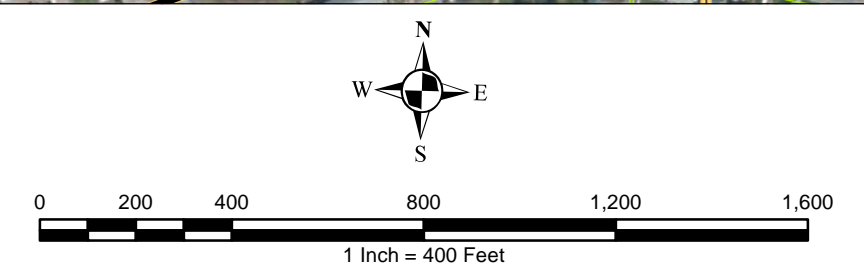
0 250 500 1,000 1,500 2,000
1 Inch = 500 Feet





P:\IN\PROJ\04\04\05\ALCOSAN_GSI\Project\03 - Task 2.2 - Filter Chambers Creek 003-C44\Water Drainage Areas\CC - Vegetated Filter Strips - Individual Drainage Areas_S11.mxd

- ★ ALCOSAN Structures
- ALCOSAN Shallow-Cut Interceptor
- ALCOSAN Deep Tunnel Interceptor
- One Overall Manholes
- One Overall Sewerlines
- Vegetated Filter Strips Municipal Projects
- Vegetated Filter Strips Drainage Areas
- State Roads
- Combined Sewer Subcatchment
- Municipal Boundaries



**Chartiers Creek Concept Commercial / Institutional Permeable Pavement, Green Roof, and Special Case GSI
Projects: Summary Table**

February 21, 2014
Revised September 12, 2014

ALCOSAN POC	Model Subcatchment	Concept Comm / Inst Project UID	BMP Type	Concept Municipal Project Area (acres)	Taxable (acres)	Exempt (acres)	Provisionally Exempt (acres)	Public ROW (acres)
C-02-00	SUB-C-02-00-M1	CHAR_6001	CPP	0.046	0.001	0.000	0.000	0.045
C-11-00	SUB-C-11-00-M1	CHAR_6002	CPP	0.077	0.000	0.077	0.000	0.000
C-11-00	SUB-C-11-00-M1	CHAR_6003	CPP	0.234	0.234	0.000	0.000	0.000
C-11-00	SUB-C-11-00-M1	CHAR_6004	CPP	0.453	0.000	0.016	0.000	0.437
C-12-00	SUB-C1200-321418S011	CHAR_6005	CPP	0.787	0.000	0.787	0.000	0.000
C-13-02	SUB-C-13-02-M3	CHAR_6006	CPP	0.146	0.146	0.000	0.000	0.000
C-13-02	SUB-C-13-02-M3	CHAR_6007	CPP	0.271	0.221	0.000	0.004	0.046
C-14-00	SUB-C-14-00-M1	CHAR_6008	CPP	0.342	0.342	0.000	0.000	0.000
C-14-00	SUB-C-14-00-M1	CHAR_6009	CPP	0.448	0.407	0.000	0.000	0.041
C-14-00	SUB-C-14-00-M1	CHAR_6010	CPP	0.582	0.036	0.000	0.000	0.546
C-14-00	SUB-C-14-00-M1	CHAR_6011	CPP	0.893	0.893	0.000	0.000	0.000
C-14-00	SUB-C-14-00-M1	CHAR_6012	CPP	0.920	0.866	0.000	0.000	0.054
C-14-00	SUB-C-14-00-M1	CHAR_6013	CPP	1.008	1.008	0.000	0.000	0.000
C-14-00	SUB-C-14-00-M1	CHAR_6014	CPP	1.431	1.431	0.000	0.000	0.000
C-14-00	SUB-C-14-00-M1	CHAR_6015	CPP	2.265	1.727	0.000	0.000	0.538
C-14-00	SUB-C-14-00-M1	CHAR_6016	CPP	2.751	2.066	0.000	0.000	0.685
C-14-00	SUB-C-14-00-M1	CHAR_6017	CPP	3.263	3.263	0.000	0.000	0.000
C-14-00	SUB-C-14-00-M1	CHAR_6018	CPP	4.951	4.912	0.000	0.000	0.039
C-14-00	SUB-C-14-00-M1	CHAR_6019	CPP	6.227	6.221	0.000	0.000	0.006
C-14-00	SUB-C-14-00-M1	CHAR_6020	CPP	6.476	4.604	0.035	0.000	1.837
C-15-00	SUB-C-15-00-M1	CHAR_6021	CPP	0.132	0.000	0.132	0.000	0.000
C-15-00	SUB-C-15-00-M1	CHAR_6022	CPP	0.138	0.138	0.000	0.000	0.000
C-15-00	SUB-C-15-00-M1	CHAR_6023	CPP	0.148	0.148	0.000	0.000	0.000
C-15-00	SUB-C-15-00-M1	CHAR_6024	CPP	0.155	0.155	0.000	0.000	0.000

ALCOSAN POC	Model Subcatchment	Concept Comm / Inst Project UID	BMP Type	Concept Municipal Project Area (acres)	Taxable (acres)	Exempt (acres)	Provisionally Exempt (acres)	Public ROW (acres)
C-15-00	SUB-C-15-00-M1	CHAR_6025	CPP	0.175	0.175	0.000	0.000	0.000
C-15-00	SUB-C-15-00-M1	CHAR_6026	CPP	0.188	0.188	0.000	0.000	0.000
C-15-00	SUB-C-15-00-M1	CHAR_6027	CPP	0.188	0.188	0.000	0.000	0.000
C-15-00	SUB-C-15-00-M1	CHAR_6028	CPP	0.189	0.189	0.000	0.000	0.000
C-15-00	SUB-C-15-00-M1	CHAR_6029	CPP	0.189	0.189	0.000	0.000	0.000
C-15-00	SUB-C-15-00-M1	CHAR_6030	CPP	0.322	0.284	0.000	0.000	0.038
C-15-00	SUB-C-15-00-M1	CHAR_6031	CPP	0.358	0.358	0.000	0.000	0.000
C-15-00	SUB-C-15-00-M1	CHAR_6032	CPP	0.375	0.000	0.371	0.000	0.004
C-15-00	SUB-C-15-00-M1	CHAR_6033	CPP	0.505	0.505	0.000	0.000	0.000
C-15-00	SUB-C-15-00-M1	CHAR_6034	CPP	0.533	0.533	0.000	0.000	0.000
C-15-00	SUB-C-15-00-M1	CHAR_6035	CPP	0.609	0.609	0.000	0.000	0.000
C-19-00	SUB-C1900-324412S001	CHAR_6036	CPP	0.071	0.014	0.000	0.000	0.057
C-19-00	SUB-C1900-321412S908	CHAR_6037	CPP	0.098	0.098	0.000	0.000	0.000
C-19-00	SUB-C1900-324412S001	CHAR_6038	CPP	0.114	0.094	0.000	0.000	0.020
C-19-00	SUB-C1900-324412S001	CHAR_6039	CPP	0.158	0.000	0.156	0.000	0.002
C-20-00	SUB-C-20-00-M1	CHAR_6040	CPP	0.040	0.034	0.000	0.000	0.006
C-20-00	SUB-C-20-00-M1	CHAR_6041	CPP	0.040	0.018	0.000	0.000	0.022
C-20-00	SUB-C-20-00-M1	CHAR_6042	CPP	0.084	0.000	0.000	0.000	0.084
C-20-00	SUB-C-20-00-M1	CHAR_6043	CPP	0.141	0.140	0.000	0.000	0.001
C-20-00	SUB-C-20-00-M1	CHAR_6044	CPP	0.284	0.284	0.000	0.000	0.000
C-20-00	SUB-C-20-00-M1	CHAR_6045	CPP	0.293	0.285	0.000	0.000	0.008
C-20-00	SUB-C-20-00-M1	CHAR_6046	CPP	0.505	0.447	0.000	0.000	0.058
C-20-00	SUB-C-20-00-M1	CHAR_6047	CPP	0.530	0.000	0.530	0.000	0.000
C-20-00	SUB-C-20-00-M1	CHAR_6048	CPP	0.764	0.512	0.000	0.000	0.252
C-22-00	SUB-C-22-00-M2	CHAR_6049	CPP	0.074	0.000	0.061	0.000	0.013
C-22-00	SUB-C-22-00-M2	CHAR_6050	CPP	0.075	0.002	0.000	0.000	0.073
C-22-00	SUB-C-22-00-M2	CHAR_6051	CPP	0.085	0.084	0.000	0.000	0.001
C-22-00	SUB-C-22-00-M2	CHAR_6052	CPP	0.107	0.036	0.000	0.000	0.071
C-22-00	SUB-C-22-00-M2	CHAR_6053	CPP	0.112	0.000	0.108	0.000	0.004

ALCOSAN POC	Model Subcatchment	Concept Comm / Inst Project UID	BMP Type	Concept Municipal Project Area (acres)	Taxable (acres)	Exempt (acres)	Provisionally Exempt (acres)	Public ROW (acres)
C-22-00	SUB-C-22-00-M2	CHAR_6054	CPP	0.132	0.001	0.000	0.000	0.131
C-22-00	SUB-C-22-00-M2	CHAR_6055	CPP	0.150	0.150	0.000	0.000	0.000
C-22-00	SUB-C-22-00-M2	CHAR_6056	CPP	0.203	0.203	0.000	0.000	0.000
C-22-00	SUB-C-22-00-M2	CHAR_6057	CPP	0.214	0.207	0.000	0.000	0.007
C-22-00	SUB-C-22-00-M2	CHAR_6058	CPP	0.240	0.234	0.006	0.000	0.000
C-22-00	SUB-C-22-00-M2	CHAR_6059	CPP	0.284	0.116	0.000	0.000	0.168
C-22-00	SUB-C-22-00-M2	CHAR_6060	CPP	0.318	0.305	0.000	0.000	0.013
C-22-00	SUB-C-22-00-M2	CHAR_6061	CPP	0.336	0.000	0.106	0.000	0.230
C-22-00	SUB-C-22-00-M2	CHAR_6062	CPP	0.528	0.528	0.000	0.000	0.000
C-22-00	SUB-C-22-00-M2	CHAR_6063	CPP	0.830	0.061	0.014	0.000	0.755
C-25-00	SUB-C2500-327407S013	CHAR_6064	CPP	0.058	0.058	0.000	0.000	0.000
C-25-00	SUB-C2500-327407S004	CHAR_6065	CPP	0.071	0.063	0.002	0.000	0.006
C-25-00	SUB-C2500-320406S907	CHAR_6066	CPP	0.075	0.000	0.075	0.000	0.000
C-25-00	SUB-C2500-327408S011	CHAR_6067	CPP	0.078	0.000	0.078	0.000	0.000
C-25-00	SUB-C2500-327407S004	CHAR_6068	CPP	0.080	0.080	0.000	0.000	0.000
C-25-00	SUB-C2500-327406S800.B	CHAR_6069	CPP	0.101	0.000	0.097	0.000	0.004
C-25-00	SUB-C2500-327408S011	CHAR_6070	CPP	0.123	0.000	0.070	0.000	0.053
C-25-00	SUB-C2500-327407S013	CHAR_6071	CPP	0.141	0.141	0.000	0.000	0.000
C-25-00	SUB-C2500-327406S800.B	CHAR_6072	CPP	0.155	0.000	0.155	0.000	0.000
C-25-00	SUB-C2500-327407S013	CHAR_6073	CPP	0.169	0.161	0.000	0.000	0.008
C-25-00	SUB-C2500-327407S013	CHAR_6074	CPP	0.189	0.189	0.000	0.000	0.000
C-25-00	SUB-C2500-327407S013	CHAR_6075	CPP	0.230	0.216	0.000	0.000	0.014
C-25-00	SUB-C2500-327407S004	CHAR_6076	CPP	0.270	0.270	0.000	0.000	0.000
C-25-00	SUB-C2500-327407S004	CHAR_6077	CPP	0.283	0.247	0.000	0.000	0.036
C-25-00	SUB-C2500-322407S999	CHAR_6078	CPP	0.320	0.000	0.034	0.000	0.286
C-25-00	SUB-C2500-327407S013	CHAR_6079	CPP	0.333	0.023	0.000	0.000	0.310
C-25-00	SUB-C2500-320406S907	CHAR_6080	CPP	0.349	0.000	0.349	0.000	0.000
C-25-00	SUB-C2500-327407S013	CHAR_6081	CPP	0.400	0.361	0.000	0.000	0.039
C-25-00	SUB-C2500-320406S907	CHAR_6082	CPP	0.423	0.412	0.003	0.000	0.008

ALCOSAN POC	Model Subcatchment	Concept Comm / Inst Project UID	BMP Type	Concept Municipal Project Area (acres)	Taxable (acres)	Exempt (acres)	Provisionally Exempt (acres)	Public ROW (acres)
C-25-00	SUB-C2500-327407S013	CHAR_6083	CPP	0.581	0.000	0.581	0.000	0.000
C-25-00	SUB-C2500-320406S907	CHAR_6084	CPP	0.607	0.579	0.000	0.000	0.028
C-25-00	SUB-C2500-320406S907	CHAR_6085	CPP	0.735	0.000	0.041	0.000	0.694
C-25-00	SUB-C2500-320406S907	CHAR_6086	CPP	0.983	0.000	0.939	0.000	0.044
C-25-00	SUB-C2500-320406S907	CHAR_6087	CPP	1.031	0.000	1.031	0.000	0.000
C-25-00	SUB-C2500-320406S907	CHAR_6088	CPP	1.033	0.226	0.000	0.000	0.807
C-25-00	SUB-C2500-320406S907	CHAR_6089	CPP	1.093	0.000	0.623	0.000	0.470
C-25-00	SUB-C2500-327407S013	CHAR_6090	CPP	4.254	2.337	0.000	0.000	1.917
C-27-00	SUB-C-27-00-M1	CHAR_6091	CPP	0.192	0.148	0.000	0.000	0.044
C-27-00	SUB-C-27-00-M1	CHAR_6092	CPP	0.054	0.015	0.000	0.000	0.039
C-27-00	SUB-C-27-00-M1	CHAR_6093	CPP	0.071	0.000	0.000	0.000	0.071
C-27-00	SUB-C-27-00-M1	CHAR_6094	CPP	0.295	0.295	0.000	0.000	0.000
C-29-00	SUB-C2900-321402S004	CHAR_6095	CPP	0.309	0.305	0.000	0.000	0.004
C-29-00	SUB-C2900-321402S004	CHAR_6096	CPP	0.468	0.390	0.000	0.078	0.000
C-29-00	SUB-C2900-321402S004	CHAR_6097	CPP	0.885	0.002	0.000	0.000	0.883
O-08-00	SUB-O-08-00-M1	CHAR_6098	CPP	0.069	0.051	0.000	0.000	0.018
O-08-00	SUB-O-08-00-M1	CHAR_6099	CPP	0.070	0.070	0.000	0.000	0.000
C-31-00	SUB-C3100-319401S913	CHAR_6100	CPP	0.123	0.000	0.000	0.000	0.123
C-31-00	SUB-C3100-319401S913	CHAR_6101	CPP	0.150	0.150	0.000	0.000	0.000
C-31-00	SUB-C3100-319401S913	CHAR_6102	CPP	0.079	0.001	0.000	0.000	0.078
C-31-00	SUB-C3100-319400S010	CHAR_6103	CPP	0.092	0.000	0.000	0.000	0.092
C-34A-00	SUB-C34A00-319397S014	CHAR_6104	CPP	0.242	0.000	0.074	0.000	0.168
C-34A-00	SUB-C34A00-319397S014	CHAR_6105	CPP	0.049	0.000	0.046	0.000	0.003
C-34A-00	SUB-C34A00-319397S014	CHAR_6106	CPP	0.109	0.000	0.109	0.000	0.000
C-34A-00	SUB-C34A00-319397S014	CHAR_6107	CPP	0.152	0.139	0.000	0.000	0.013
C-34A-00	SUB-C34A00-318400S909	CHAR_6108	CPP	0.127	0.000	0.102	0.000	0.025
C-34A-00	SUB-C34A00-318400S909	CHAR_6109	CPP	0.165	0.087	0.000	0.000	0.078
C-34A-00	SUB-C34A00-318401S011	CHAR_6110	CPP	0.143	0.000	0.000	0.000	0.143
C-34A-00	SUB-C34A00-318401S011	CHAR_6111	CPP	0.147	0.017	0.127	0.000	0.003

ALCOSAN POC	Model Subcatchment	Concept Comm / Inst Project UID	BMP Type	Concept Municipal Project Area (acres)	Taxable (acres)	Exempt (acres)	Provisionally Exempt (acres)	Public ROW (acres)
C-34A-00	SUB-C34A00-318401S011	CHAR_6112	CPP	0.363	0.000	0.239	0.000	0.124
C-34A-00	SUB-C34A00-318401S011	CHAR_6113	CPP	0.604	0.000	0.591	0.000	0.013
C-34A-00	SUB-C34A00-318401S011	CHAR_6114	CPP	0.549	0.000	0.539	0.000	0.010
C-34A-00	SUB-C34A00-318401S011	CHAR_6115	CPP	0.826	0.808	0.000	0.000	0.018
C-34A-00	SUB-C34A00-318401S011	CHAR_6116	CPP	0.433	0.418	0.000	0.000	0.015
C-34A-00	SUB-C34A00-318401S011	CHAR_6117	CPP	0.406	0.402	0.000	0.000	0.004
C-34A-00	SUB-C34A00-319400S914	CHAR_6118	CPP	0.085	0.085	0.000	0.000	0.000
C-34A-00	SUB-C34A00-319400S914	CHAR_6119	CPP	0.276	0.276	0.000	0.000	0.000
C-34A-00	SUB-C34A00-319400S914	CHAR_6120	CPP	0.278	0.278	0.000	0.000	0.000
C-34A-00	SUB-C34A00-319400S914	CHAR_6121	CPP	0.320	0.313	0.000	0.000	0.007
C-34A-00	SUB-C34A00-319400S914	CHAR_6122	CPP	0.208	0.196	0.000	0.000	0.012
C-34A-00	SUB-C34A00-319400S914	CHAR_6123	CPP	0.221	0.103	0.052	0.000	0.066
C-34A-00	SUB-C34A00-319400S914	CHAR_6124	CPP	0.101	0.001	0.011	0.000	0.089
C-34A-00	SUB-C34A00-319400S914	CHAR_6125	CPP	0.236	0.196	0.000	0.000	0.040
C-34A-00	SUB-C34A00-319400S914	CHAR_6126	CPP	0.184	0.011	0.000	0.000	0.173
C-34A-00	SUB-C34A00-319400S914	CHAR_6127	CPP	0.475	0.076	0.000	0.000	0.399
C-34A-00	SUB-C34A00-319400S914	CHAR_6128	CPP	0.130	0.125	0.000	0.000	0.005
C-34A-00	SUB-C34A00-319400S914	CHAR_6129	CPP	0.090	0.000	0.000	0.000	0.090
C-34A-00	SUB-C34A00-319400S914	CHAR_6130	CPP	0.643	0.462	0.000	0.000	0.181
C-34A-00	SUB-C34A00-319400S914	CHAR_6131	CPP	0.221	0.219	0.000	0.000	0.002
C-34A-00	SUB-C34A00-319400S914	CHAR_6132	CPP	0.305	0.008	0.000	0.000	0.297
C-34A-00	SUB-C34A00-319400S914	CHAR_6133	CPP	0.076	0.068	0.000	0.000	0.008
C-34A-00	SUB-C34A00-319400S914	CHAR_6134	CPP	0.282	0.000	0.000	0.000	0.282
C-34A-00	SUB-C34A00-319400S914	CHAR_6135	CPP	0.139	0.133	0.000	0.000	0.006
C-34A-00	SUB-C34A00-319400S914	CHAR_6136	CPP	0.169	0.144	0.000	0.000	0.025
C-34A-00	SUB-C3100-319400S010	CHAR_6137	CPP	0.270	0.030	0.000	0.000	0.240
C-34A-00	SUB-C34A00-319400S009	CHAR_6138	CPP	0.350	0.344	0.000	0.000	0.006
C-34A-00	SUB-C34A00-319400S009	CHAR_6139	CPP	0.455	0.404	0.000	0.000	0.051
C-34A-00	SUB-C34A00-319400S914	CHAR_6140	CPP	0.118	0.118	0.000	0.000	0.000

ALCOSAN POC	Model Subcatchment	Concept Comm / Inst Project UID	BMP Type	Concept Municipal Project Area (acres)	Taxable (acres)	Exempt (acres)	Provisionally Exempt (acres)	Public ROW (acres)
C-34A-00	SUB-C3100-319400S010	CHAR_6141	CPP	0.372	0.003	0.000	0.000	0.369
C-34A-00	SUB-C34A00-319400S914	CHAR_6142	CPP	0.304	0.304	0.000	0.000	0.000
C-34A-00	SUB-C34A00-319400S914	CHAR_6143	CPP	0.212	0.005	0.001	0.000	0.206
C-34A-00	SUB-C34A00-319400S914	CHAR_6144	CPP	0.093	0.000	0.092	0.000	0.001
C-34A-00	SUB-C34A00-319400S914	CHAR_6145	CPP	0.070	0.066	0.000	0.000	0.004
C-34A-00	SUB-C34A00-319397S014	CHAR_6146	CPP	0.185	0.073	0.000	0.000	0.112
C-35-00	SUB-C3500-318401S015	CHAR_6147	CPP	0.151	0.037	0.000	0.000	0.114
C-35-00	SUB-C3500-318401S015	CHAR_6148	CPP	0.195	0.194	0.000	0.000	0.001
C-35-00	SUB-C3500-318401S015	CHAR_6149	CPP	0.098	0.002	0.000	0.000	0.096
C-35-00	SUB-C3500-318401S015	CHAR_6150	CPP	0.052	0.052	0.000	0.000	0.000
C-35-00	SUB-C3500-318401S015	CHAR_6151	CPP	0.093	0.030	0.000	0.000	0.063
C-35-00	SUB-C3500-318401S015	CHAR_6152	CPP	0.046	0.046	0.000	0.000	0.000
C-37-00	SUB-C-37-00-M1	CHAR_6153	CPP	0.320	0.040	0.000	0.000	0.280
C-37-00	SUB-C-37-00-M1	CHAR_6154	CPP	0.054	0.000	0.047	0.000	0.007
C-37-00	SUB-C-37-00-M1	CHAR_6155	CPP	0.504	0.000	0.000	0.501	0.003
C-38A-00	SUB-C38A00-316400S033	CHAR_6156	CPP	0.567	0.035	0.456	0.000	0.076
C-38A-00	SUB-C38A00-316400S033	CHAR_6157	CPP	1.676	0.000	1.676	0.000	0.000
C-38A-00	SUB-C38A00-316400S033	CHAR_6158	CPP	0.231	0.000	0.210	0.021	0.000
C-38A-00	SUB-C38A00-316400S033	CHAR_6159	CPP	0.071	0.069	0.000	0.000	0.002
C-38B-00	SUB-C-38B-00-M1	CHAR_6160	CPP	0.138	0.033	0.000	0.000	0.105
C-38B-00	SUB-C-38B-00-M1	CHAR_6161	CPP	0.259	0.000	0.232	0.000	0.027
C-38B-00	SUB-C-38B-00-M1	CHAR_6162	CPP	0.315	0.001	0.105	0.000	0.209
C-38B-00	SUB-C-38B-00-M1	CHAR_6163	CPP	0.068	0.000	0.000	0.000	0.068
C-38B-00	SUB-C-38B-00-M1	CHAR_6164	CPP	0.182	0.086	0.000	0.000	0.096
C-38B-00	SUB-C-38B-00-M1	CHAR_6165	CPP	0.067	0.057	0.000	0.000	0.010
C-38B-00	SUB-C-38B-00-M1	CHAR_6166	CPP	0.100	0.100	0.000	0.000	0.000
C-38B-00	SUB-C-38B-00-M1	CHAR_6167	CPP	0.354	0.000	0.354	0.000	0.000
C-38B-00	SUB-C-38B-00-M1	CHAR_6168	CPP	0.069	0.000	0.019	0.000	0.050
C-38B-00	SUB-C-38B-00-M1	CHAR_6169	CPP	0.047	0.042	0.000	0.000	0.005

ALCOSAN POC	Model Subcatchment	Concept Comm / Inst Project UID	BMP Type	Concept Municipal Project Area (acres)	Taxable (acres)	Exempt (acres)	Provisionally Exempt (acres)	Public ROW (acres)
C-38B-00	SUB-C-38B-00-M1	CHAR_6170	CPP	0.093	0.093	0.000	0.000	0.000
C-38B-00	SUB-C-38B-00-M1	CHAR_6171	CPP	0.264	0.264	0.000	0.000	0.000
C-38B-00	SUB-C-38B-00-M1	CHAR_6172	CPP	0.229	0.216	0.000	0.000	0.013
C-38B-00	SUB-C-38B-00-M1	CHAR_6173	CPP	0.114	0.101	0.002	0.000	0.011
C-38B-00	SUB-C-38B-00-M1	CHAR_6174	CPP	0.078	0.001	0.000	0.000	0.077
C-38B-00	SUB-C-38B-00-M1	CHAR_6175	CPP	0.181	0.127	0.000	0.000	0.054
C-38B-00	SUB-C-38B-00-M1	CHAR_6176	CPP	0.256	0.000	0.126	0.000	0.130
C-38B-00	SUB-C-38B-00-M1	CHAR_6177	CPP	0.184	0.001	0.000	0.000	0.183
C-38B-00	SUB-C-38B-00-M1	CHAR_6178	CPP	0.221	0.000	0.199	0.000	0.022
C-40-00	SUB-C34A00-318399S909	CHAR_6179	CPP	1.219	0.004	0.000	0.000	1.215
C-41-00	SUB-C-41-00-M1	CHAR_6180	CPP	0.581	0.578	0.000	0.000	0.003
C-44-08	SUB-C4408-315398S019	CHAR_6181	CPP	0.078	0.063	0.000	0.000	0.015
C-44-08	SUB-C4408-315398S019	CHAR_6182	CPP	0.535	0.292	0.007	0.000	0.236
C-44-08	SUB-C-44-07-M1	CHAR_6183	CPP	0.064	0.052	0.000	0.000	0.012
C-44-08	SUB-C-44-07-M1	CHAR_6184	CPP	0.075	0.071	0.000	0.000	0.004
C-44-08	SUB-C-44-07-M1	CHAR_6185	CPP	0.127	0.116	0.000	0.000	0.011
C-44-08	SUB-C4408-315398S019	CHAR_6186	CPP	0.170	0.168	0.000	0.000	0.002
C-44-08	SUB-C4408-315398S019	CHAR_6187	CPP	0.061	0.000	0.007	0.000	0.054
C-44-08	SUB-C-44-07-M1	CHAR_6188	CPP	0.060	0.050	0.000	0.000	0.010
C-44-08	SUB-C-44-07-M1	CHAR_6189	CPP	0.058	0.021	0.000	0.000	0.037
C-12-00	SUB-C1200-321418S011	CHAR_7001	GR	0.605	0.000	0.605	0.000	0.000
C-14-00	SUB-C-14-00-M1	CHAR_7002	GR	0.376	0.365	0.000	0.000	0.011
C-14-00	SUB-C-14-00-M1	CHAR_7003	GR	1.062	1.062	0.000	0.000	0.000
C-14-00	SUB-C-14-00-M1	CHAR_7004	GR	1.831	1.831	0.000	0.000	0.000
C-14-00	SUB-C-14-00-M1	CHAR_7005	GR	1.837	1.837	0.000	0.000	0.000
C-14-00	SUB-C-14-00-M1	CHAR_7006	GR	4.612	4.573	0.000	0.000	0.039
C-14-00	SUB-C-14-00-M1	CHAR_7007	GR	10.203	10.203	0.000	0.000	0.000
C-15-00	SUB-C-15-00-M1	CHAR_7008	GR	0.147	0.000	0.147	0.000	0.000
C-15-00	SUB-C-15-00-M1	CHAR_7009	GR	0.385	0.000	0.385	0.000	0.000

ALCOSAN POC	Model Subcatchment	Concept Comm / Inst Project UID	BMP Type	Concept Municipal Project Area (acres)	Taxable (acres)	Exempt (acres)	Provisionally Exempt (acres)	Public ROW (acres)
C-19-00	SUB-C1900-324412S001	CHAR_7010	GR	0.118	0.118	0.000	0.000	0.000
C-19-00	SUB-C1900-324412S001	CHAR_7011	GR	0.153	0.000	0.018	0.000	0.135
C-19-00	SUB-C1900-324412S001	CHAR_7012	GR	0.181	0.181	0.000	0.000	0.000
C-19-00	SUB-C1900-324412S001	CHAR_7013	GR	0.286	0.286	0.000	0.000	0.000
C-19-00	SUB-C1900-324412S001	CHAR_7014	GR	0.426	0.000	0.426	0.000	0.000
C-20-00	SUB-C-20-00-M1	CHAR_7015	GR	0.155	0.000	0.155	0.000	0.000
C-20-00	SUB-C-20-00-M1	CHAR_7016	GR	0.188	0.188	0.000	0.000	0.000
C-20-00	SUB-C-20-00-M1	CHAR_7017	GR	0.207	0.005	0.000	0.000	0.202
C-20-00	SUB-C-20-00-M1	CHAR_7018	GR	0.214	0.214	0.000	0.000	0.000
C-20-00	SUB-C-20-00-M1	CHAR_7019	GR	0.215	0.215	0.000	0.000	0.000
C-20-00	SUB-C-20-00-M1	CHAR_7020	GR	0.230	0.230	0.000	0.000	0.000
C-20-00	SUB-C-20-00-M1	CHAR_7021	GR	0.243	0.243	0.000	0.000	0.000
C-20-00	SUB-C-20-00-M1	CHAR_7022	GR	0.276	0.276	0.000	0.000	0.000
C-20-00	SUB-C-20-00-M1	CHAR_7023	GR	0.488	0.479	0.000	0.000	0.009
C-20-00	SUB-C-20-00-M1	CHAR_7024	GR	0.892	0.890	0.000	0.000	0.002
C-22-00	SUB-C-22-00-M2	CHAR_7025	GR	0.119	0.119	0.000	0.000	0.000
C-22-00	SUB-C-22-00-M2	CHAR_7026	GR	0.136	0.000	0.130	0.000	0.006
C-22-00	SUB-C-22-00-M2	CHAR_7027	GR	0.138	0.000	0.000	0.138	0.000
C-22-00	SUB-C-22-00-M2	CHAR_7028	GR	0.142	0.000	0.000	0.000	0.142
C-22-00	SUB-C-22-00-M2	CHAR_7029	GR	0.142	0.001	0.000	0.000	0.141
C-22-00	SUB-C-22-00-M2	CHAR_7030	GR	0.155	0.044	0.000	0.000	0.111
C-22-00	SUB-C-22-00-M2	CHAR_7031	GR	0.189	0.055	0.000	0.000	0.134
C-22-00	SUB-C-22-00-M2	CHAR_7032	GR	0.228	0.227	0.000	0.000	0.001
C-22-00	SUB-C-22-00-M2	CHAR_7033	GR	0.248	0.097	0.000	0.000	0.151
C-22-00	SUB-C-22-00-M2	CHAR_7034	GR	0.253	0.253	0.000	0.000	0.000
C-22-00	SUB-C-22-00-M2	CHAR_7035	GR	0.487	0.000	0.105	0.000	0.382
C-24-00	SUB-C2400-321406S902	CHAR_7036	GR	0.219	0.219	0.000	0.000	0.000
C-24-00	SUB-C2400-321406S902	CHAR_7037	GR	0.253	0.253	0.000	0.000	0.000
C-24-00	SUB-C2400-321406S902	CHAR_7038	GR	0.472	0.472	0.000	0.000	0.000

ALCOSAN POC	Model Subcatchment	Concept Comm / Inst Project UID	BMP Type	Concept Municipal Project Area (acres)	Taxable (acres)	Exempt (acres)	Provisionally Exempt (acres)	Public ROW (acres)
C-25-00	SUB-C2500-327407S004	CHAR_7039	GR	0.660	0.660	0.000	0.000	0.000
C-25-00	SUB-C2500-327407S004	CHAR_7040	GR	0.122	0.035	0.087	0.000	0.000
C-25-00	SUB-C2500-327407S004	CHAR_7041	GR	0.130	0.130	0.000	0.000	0.000
C-25-00	SUB-C2500-327407S004	CHAR_7042	GR	0.131	0.131	0.000	0.000	0.000
C-25-00	SUB-C2500-327407S004	CHAR_7043	GR	0.133	0.133	0.000	0.000	0.000
C-25-00	SUB-C2500-327407S004	CHAR_7044	GR	0.136	0.136	0.000	0.000	0.000
C-25-00	SUB-C2500-327407S004	CHAR_7045	GR	0.136	0.136	0.000	0.000	0.000
C-25-00	SUB-C2500-327407S004	CHAR_7046	GR	0.136	0.136	0.000	0.000	0.000
C-25-00	SUB-C2500-327407S004	CHAR_7047	GR	0.136	0.136	0.000	0.000	0.000
C-25-00	SUB-C2500-327407S004	CHAR_7048	GR	0.137	0.137	0.000	0.000	0.000
C-25-00	SUB-C2500-327407S004	CHAR_7049	GR	0.139	0.139	0.000	0.000	0.000
C-25-00	SUB-C2500-327407S004	CHAR_7050	GR	0.140	0.140	0.000	0.000	0.000
C-25-00	SUB-C2500-327407S004	CHAR_7051	GR	0.142	0.142	0.000	0.000	0.000
C-25-00	SUB-C2500-327407S004	CHAR_7052	GR	0.153	0.153	0.000	0.000	0.000
C-25-00	SUB-C2500-319405S999	CHAR_7053	GR	0.156	0.150	0.000	0.000	0.006
C-25-00	SUB-C2500-327407S004	CHAR_7054	GR	0.159	0.159	0.000	0.000	0.000
C-25-00	SUB-C2500-327407S013	CHAR_7055	GR	0.194	0.184	0.000	0.000	0.010
C-25-00	SUB-C2500-327407S004	CHAR_7056	GR	0.277	0.277	0.000	0.000	0.000
C-25-00	SUB-C2500-320406S907	CHAR_7057	GR	0.313	0.000	0.313	0.000	0.000
C-25-00	SUB-C2500-327407S004	CHAR_7058	GR	0.332	0.332	0.000	0.000	0.000
C-25-00	SUB-C2500-327407S004	CHAR_7059	GR	0.366	0.205	0.000	0.000	0.161
C-25-00	SUB-C2500-327406S800.A	CHAR_7060	GR	0.405	0.004	0.000	0.000	0.401
C-25-00	SUB-C2500-320406S907	CHAR_7061	GR	0.473	0.000	0.407	0.000	0.066
C-25-00	SUB-C2500-319405S999	CHAR_7062	GR	0.520	0.520	0.000	0.000	0.000
C-25-00	SUB-C2500-327408S011	CHAR_7063	GR	0.893	0.000	0.893	0.000	0.000
C-25-00	SUB-C2500-327407S013	CHAR_7064	GR	1.233	1.223	0.000	0.000	0.010
C-25-00	SUB-C2500-327407S013	CHAR_7065	GR	1.262	1.254	0.000	0.000	0.008
C-25-00	SUB-C2500-327407S004	CHAR_7066	GR	1.385	1.385	0.000	0.000	0.000
C-25-00	SUB-C2500-320406S907	CHAR_7067	GR	1.717	0.000	0.012	0.000	1.705

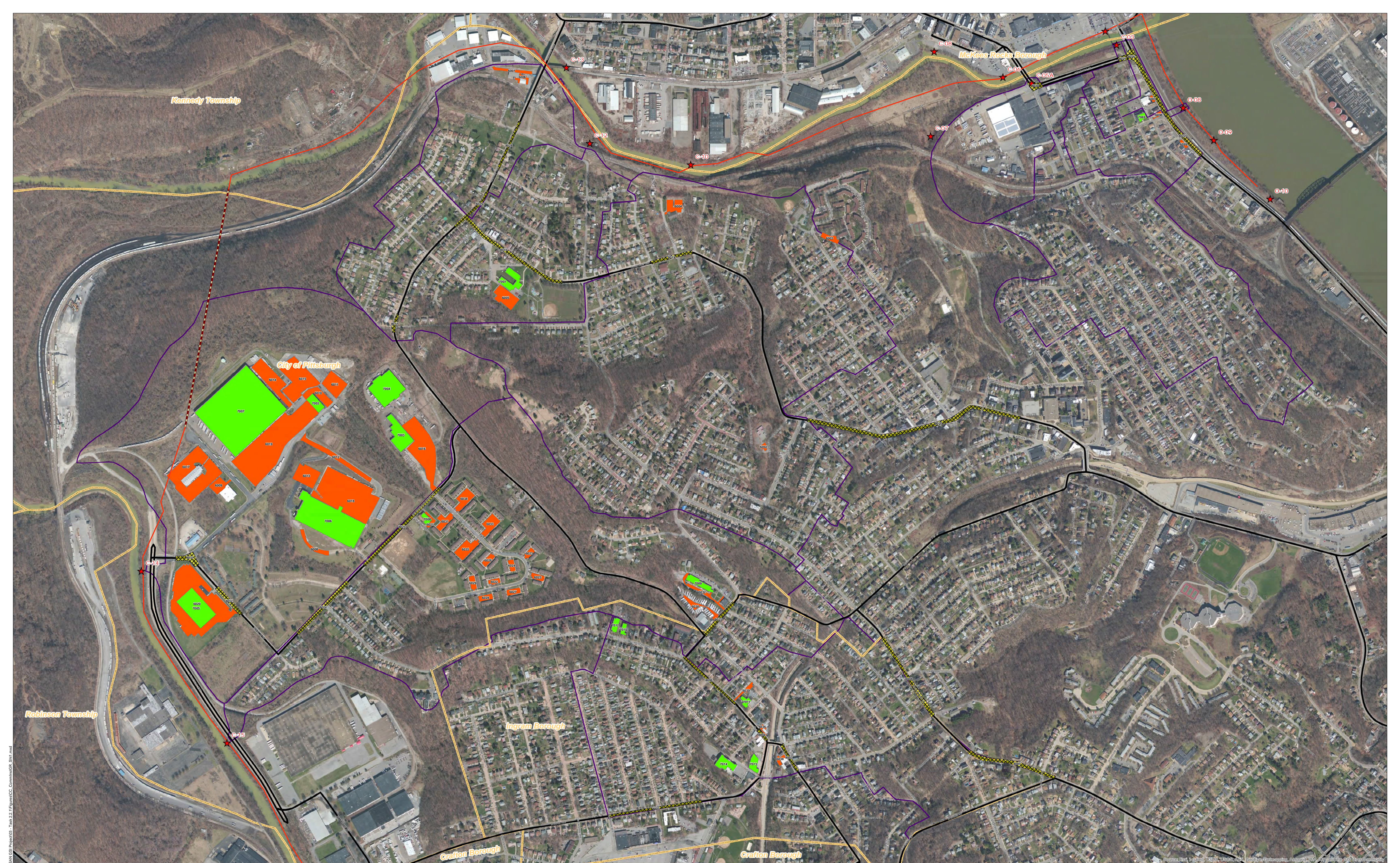
ALCOSAN POC	Model Subcatchment	Concept Comm / Inst Project UID	BMP Type	Concept Municipal Project Area (acres)	Taxable (acres)	Exempt (acres)	Provisionally Exempt (acres)	Public ROW (acres)
C-27-00	SUB-C-27-00-M1	CHAR_7068	GR	0.137	0.045	0.000	0.000	0.092
O-08-00	SUB-O-08-00-M1	CHAR_7069	GR	0.120	0.000	0.120	0.000	0.000
C-34A-00	SUB-C34A00-319400S009	CHAR_7070	GR	1.637	1.636	0.000	0.000	0.001
C-34A-00	SUB-C34A00-318400S909	CHAR_7071	GR	0.136	0.000	0.134	0.000	0.002
C-34A-00	SUB-C34A00-319400S914	CHAR_7072	GR	0.176	0.051	0.000	0.001	0.124
C-34A-00	SUB-C34A00-319400S914	CHAR_7073	GR	0.197	0.191	0.000	0.000	0.006
C-34A-00	SUB-C34A00-318401S011	CHAR_7074	GR	0.337	0.232	0.000	0.000	0.105
C-34A-00	SUB-C34A00-319400S009	CHAR_7075	GR	0.348	0.348	0.000	0.000	0.000
C-34A-00	SUB-C34A00-319400S914	CHAR_7076	GR	0.212	0.162	0.000	0.000	0.050
C-34A-00	SUB-C34A00-319400S914	CHAR_7077	GR	0.125	0.119	0.000	0.000	0.006
C-34A-00	SUB-C34A00-318401S011	CHAR_7078	GR	0.269	0.269	0.000	0.000	0.000
C-34A-00	SUB-C34A00-319400S914	CHAR_7079	GR	0.171	0.161	0.000	0.000	0.010
C-34A-00	SUB-C34A00-318401S011	CHAR_7080	GR	0.148	0.145	0.000	0.000	0.003
C-34A-00	SUB-C34A00-318400S909	CHAR_7081	GR	0.153	0.130	0.000	0.000	0.023
C-34A-00	SUB-C34A00-318400S909	CHAR_7082	GR	0.138	0.126	0.000	0.000	0.012
C-34A-00	SUB-C3500-318401S015	CHAR_7083	GR	0.133	0.114	0.000	0.000	0.019
C-34A-00	SUB-C34A00-319400S914	CHAR_7084	GR	0.453	0.445	0.000	0.000	0.008
C-34A-00	SUB-C34A00-319400S914	CHAR_7085	GR	0.216	0.007	0.000	0.000	0.209
C-34A-00	SUB-C34A00-319400S914	CHAR_7086	GR	0.270	0.160	0.000	0.000	0.110
C-34A-00	SUB-C34A00-319400S914	CHAR_7087	GR	0.332	0.305	0.000	0.000	0.027
C-34A-00	SUB-C34A00-318401S011	CHAR_7088	GR	0.171	0.000	0.000	0.000	0.171
C-35-00	SUB-C3500-318401S015	CHAR_7089	GR	0.416	0.408	0.000	0.000	0.008
C-35-00	SUB-C34A00-318400S909	CHAR_7090	GR	0.121	0.096	0.000	0.000	0.025
C-35-00	SUB-C3500-318401S015	CHAR_7091	GR	0.246	0.246	0.000	0.000	0.000
C-37-00	SUB-C-37-00-M1	CHAR_7092	GR	0.190	0.000	0.000	0.188	0.002
C-37-00	SUB-C-37-00-M1	CHAR_7093	GR	0.329	0.000	0.002	0.327	0.000
C-37-00	SUB-C-37-00-M1	CHAR_7094	GR	0.129	0.129	0.000	0.000	0.000
C-38A-00	SUB-C38A00-316400S033	CHAR_7095	GR	0.477	0.477	0.000	0.000	0.000
C-38A-00	SUB-C38A00-316400S033	CHAR_7096	GR	0.328	0.000	0.328	0.000	0.000

ALCOSAN POC	Model Subcatchment	Concept Comm / Inst Project UID	BMP Type	Concept Municipal Project Area (acres)	Taxable (acres)	Exempt (acres)	Provisionally Exempt (acres)	Public ROW (acres)
C-38A-00	SUB-C38A00-316400S033	CHAR_7097	GR	0.160	0.160	0.000	0.000	0.000
C-38B-00	SUB-C-38B-00-M1	CHAR_7098	GR	0.172	0.000	0.164	0.000	0.008
C-38B-00	SUB-C-38B-00-M1	CHAR_7099	GR	0.268	0.265	0.003	0.000	0.000
C-38B-00	SUB-C-38B-00-M1	CHAR_7100	GR	0.135	0.127	0.000	0.000	0.008
C-38B-00	SUB-C-38B-00-M1	CHAR_7101	GR	0.177	0.176	0.000	0.000	0.001
C-38B-00	SUB-C-38B-00-M1	CHAR_7102	GR	0.139	0.041	0.000	0.000	0.098
C-38B-00	SUB-C-38B-00-M1	CHAR_7103	GR	0.159	0.000	0.159	0.000	0.000
C-38B-00	SUB-C-38B-00-M1	CHAR_7104	GR	0.146	0.145	0.000	0.000	0.001
C-38B-00	SUB-C-38B-00-M1	CHAR_7105	GR	0.202	0.000	0.026	0.000	0.176
C-38B-00	SUB-C-38B-00-M1	CHAR_7106	GR	0.176	0.168	0.000	0.000	0.008
C-40-00	SUB-C34A00-318399S909	CHAR_7107	GR	0.298	0.000	0.298	0.000	0.000
C-40-00	SUB-C34A00-318399S909	CHAR_7108	GR	0.306	0.306	0.000	0.000	0.000
C-40-00	SUB-C34A00-318399S909	CHAR_7109	GR	0.404	0.398	0.000	0.000	0.006
C-41-00	SUB-C-41-00-M1	CHAR_7110	GR	0.342	0.342	0.000	0.000	0.000
C-44-08	SUB-C4408-315398S019	CHAR_7111	GR	0.349	0.349	0.000	0.000	0.000
C-44-08	SUB-C4408-315398S019	CHAR_7112	GR	0.249	0.240	0.000	0.000	0.009
C-25-00	SUB-C2500-323407S990	CHAR_8001	SRPP	0.297	0.000	0.000	0.000	0.297
C-19-00	SUB-C1900-321412S908	CHAR_8002	SRPP	0.243	0.000	0.000	0.000	0.243
C-19-00	SUB-C1900-324412S001	CHAR_8003	SRPP	0.218	0.000	0.000	0.000	0.218
C-19-00	SUB-C1900-324412S001	CHAR_8004	SRPP	0.111	0.000	0.000	0.000	0.111
C-19-00	SUB-C1900-324412S001	CHAR_8005	SRPP	0.612	0.000	0.000	0.000	0.612
C-19-00	SUB-C1900-324412S001	CHAR_8006	SRPP	0.479	0.000	0.000	0.000	0.479
C-19-00	SUB-C1900-324412S001	CHAR_8007	SRPP	0.842	0.000	0.001	0.000	0.841
C-19-00	SUB-C1900-324412S001	CHAR_8008	SRPP	0.844	0.000	0.000	0.000	0.844
C-22-00	SUB-C-22-00-M2	CHAR_8009	SRPP	0.361	0.000	0.000	0.000	0.361
C-22-00	SUB-C-22-00-M2	CHAR_8010	SRPP	0.167	0.000	0.000	0.000	0.167
C-22-00	SUB-C-22-00-M2	CHAR_8011	SRPP	0.145	0.000	0.000	0.000	0.145
O-08-00	SUB-O-08-00-M1	CHAR_8012	SRPP	0.533	0.000	0.000	0.059	0.474
C-22-00	SUB-C-22-00-M2	CHAR_8013	SRPP	0.397	0.000	0.000	0.000	0.397

ALCOSAN POC	Model Subcatchment	Concept Comm / Inst Project UID	BMP Type	Concept Municipal Project Area (acres)	Taxable (acres)	Exempt (acres)	Provisionally Exempt (acres)	Public ROW (acres)
C-22-00	SUB-C-22-00-M2	CHAR_8014	SRPP	0.098	0.000	0.000	0.000	0.098
C-22-00	SUB-C-22-00-M2	CHAR_8015	SRPP	0.845	0.000	0.000	0.000	0.845
C-12-00	SUB-C1200-321418S011	CHAR_8016	SRPP	1.142	0.000	0.000	0.000	1.142
C-12-00	SUB-C1200-321418S011	CHAR_8017	SRPP	0.152	0.000	0.000	0.000	0.152
C-11-00	SUB-C-11-00-M1	CHAR_8019	SRPP	0.337	0.002	0.000	0.000	0.335
C-11-00	SUB-C-11-00-M1	CHAR_8020	SRPP	2.038	0.000	0.000	0.000	2.038
C-20-00	SUB-C-20-00-M1	CHAR_8021	SRPP	1.876	0.000	0.000	0.000	1.876
C-27-00	SUB-C-27-00-M1	CHAR_8022	SRPP	0.151	0.000	0.000	0.000	0.151
C-15-00	SUB-C-15-00-M1	CHAR_8023	SRPP	0.965	0.010	0.000	0.000	0.955
C-15-00	SUB-C-15-00-M1	CHAR_8024	SRPP	0.672	0.000	0.008	0.000	0.664
C-15-00	SUB-C-15-00-M1	CHAR_8025	SRPP	0.385	0.000	0.000	0.000	0.385
C-02-00	SUB-C-02-00-M1	CHAR_8026	SRPP	0.794	0.000	0.000	0.014	0.780
C-03-00	SUB-C-03-00-M1	CHAR_8027	SRPP	0.120	0.003	0.000	0.000	0.117
C-13-02	SUB-C-13-02-M3	CHAR_8028	SRPP	0.334	0.000	0.000	0.000	0.334
C-13-02	SUB-C-13-02-M3	CHAR_8029	SRPP	0.215	0.000	0.000	0.000	0.215
C-05A-00	SUB-C-05-04-M1	CHAR_8030	SRPP	0.231	0.000	0.000	0.000	0.231
C-14-00	SUB-C-14-00-M1	CHAR_8031	SRPP	0.386	0.000	0.191	0.000	0.195
C-14-00	SUB-C-14-00-M1	CHAR_8032	SRPP	0.347	0.000	0.037	0.000	0.310
C-25-00	SUB-C2500-327407S013	CHAR_8036	SRPP	0.610	0.014	0.000	0.000	0.596
C-25-00	SUB-C2500-323408S999	CHAR_8037	SRPP	0.604	0.000	0.003	0.000	0.601
C-31-00	SUB-C3100-319400S010	CHAR_8038	SRPP	0.065	0.000	0.000	0.000	0.065
C-31-00	SUB-C3100-319401S913	CHAR_8039	SRPP	0.483	0.000	0.000	0.000	0.483
C-38B-00	SUB-C38A00-316400S033	CHAR_8040	SRPP	2.631	0.001	0.059	0.898	1.673
C-43-00	SUB-C-43-00-M1	CHAR_8041	SRPP	0.693	0.000	0.000	0.000	0.693
C-44-08	SUB-C4408-315398S019	CHAR_8042	SRPP	0.115	0.000	0.000	0.000	0.115
C-44-08	SUB-C4408-315398S019	CHAR_8044	SRPP	0.078	0.000	0.000	0.000	0.078
C-35-00	SUB-C3500-319400S912	CHAR_8045	SRPP	0.139	0.011	0.000	0.000	0.128
C-34A-00	SUB-C34A00-318401S011	CHAR_8046	SRPP	0.725	0.003	0.000	0.000	0.722
C-37-00	SUB-C-37-00-M1	CHAR_8047	SRPP	0.489	0.000	0.000	0.000	0.489

ALCOSAN POC	Model Subcatchment	Concept Comm / Inst Project UID	BMP Type	Concept Municipal Project Area (acres)	Taxable (acres)	Exempt (acres)	Provisionally Exempt (acres)	Public ROW (acres)
C-38A-00	SUB-C38A00-316400S033	CHAR_8048	SRPP	0.905	0.026	0.009	0.000	0.870
C-34A-00	SUB-C34A00-319400S009	CHAR_8049	SRPP	0.395	0.000	0.000	0.000	0.395
C-34A-00	SUB-C34A00-319400S914	CHAR_8050	SRPP	0.187	0.000	0.000	0.000	0.187
C-34A-00	SUB-C34A00-319400S914	CHAR_8051	SRPP	0.395	0.007	0.000	0.000	0.388
C-34A-00	SUB-C34A00-319400S914	CHAR_8052	SRPP	0.069	0.000	0.000	0.000	0.069
C-34A-00	SUB-C34A00-319400S914	CHAR_8055	SRPP	0.304	0.001	0.000	0.000	0.303
C-35-00	SUB-C3500-318401S015	CHAR_8056	SRPP	0.332	0.004	0.000	0.000	0.328
C-35-00	SUB-C3500-318401S015	CHAR_8057	SRPP	0.427	0.000	0.000	0.000	0.427
C-35-00	SUB-C3500-318401S015	CHAR_8058	SRPP	0.052	0.027	0.000	0.000	0.025
C-35-00	SUB-C3500-318401S015	CHAR_8059	SRPP	0.328	0.001	0.000	0.000	0.327
C-35-00	SUB-C3500-318401S015	CHAR_8060	SRPP	0.126	0.000	0.000	0.000	0.126
C-44-08	SUB-C-44-07-M1	CHAR_8061	SRPP	0.129	0.000	0.000	0.001	0.128
C-25-00	SUB-C2500-327408S011	CHAR_8063	SRPP	0.311	0.000	0.000	0.000	0.311
C-35-00	SUB-C3500-318401S015	CHAR_8064	SRPP	0.727	0.000	0.000	0.000	0.727
C-22-00	SUB-C-22-00-M2	CHAR_105	BWPP	0.462	0.000	0.462	0.000	0.000
C-22-00	SUB-C-22-00-M2	CHAR_106	BWPP	0.466	0.000	0.459	0.007	0.000
C-25-00	SUB-C2500-319405S999	CHAR_118	BWPP	1.345	0.000	0.000	1.345	0.000
C-25-00	SUB-C2500-322407S999	CHAR_119	BWPP	0.798	0.000	0.000	0.798	0.000
C-25-00	SUB-C2500-322407S999	CHAR_120	BWPP	1.292	0.000	1.165	0.127	0.000
C-38A-00	SUB-C38A00-316400S033	CHAR_205	BWPP	0.346	0.000	0.067	0.279	0.000
C-38A-00	SUB-C38A00-316400S033	CHAR_207	BWPP	1.164	0.000	0.968	0.008	0.188
C-22-00	SUB-C-22-00-M2	CHAR_1437	BWBR	0.016	0.000	0.016	0.000	0.000
C-25-00	SUB-C2500-323408S999	CHAR_1527	BWBR	0.048	0.000	0.048	0.000	0.000
C-25-00	SUB-C2500-322407S999	CHAR_1528	BWBR	0.046	0.000	0.042	0.004	0.000
C-25-00	SUB-C2500-322407S999	CHAR_1529	BWBR	0.321	0.000	0.259	0.062	0.000
C-25-00	SUB-C2500-322407S999	CHAR_1530	BWBR	0.016	0.000	0.012	0.004	0.000
C-25-00	SUB-C2500-322407S999	CHAR_1531	BWBR	0.223	0.000	0.166	0.057	0.000
C-25-00	SUB-C2500-322407S999	CHAR_1532	BWBR	0.297	0.000	0.000	0.297	0.000
C-25-00	SUB-C2500-319405S999	CHAR_1533	BWBR	0.276	0.000	0.000	0.276	0.000

ALCOSAN POC	Model Subcatchment	Concept Comm / Inst Project UID	BMP Type	Concept Municipal Project Area (acres)	Taxable (acres)	Exempt (acres)	Provisionally Exempt (acres)	Public ROW (acres)
C-25-00	SUB-C2500-319405S999	CHAR_1534	BWBR	0.117	0.000	0.000	0.117	0.000
C-25-00	SUB-C2500-319405S999	CHAR_1535	BWBR	0.115	0.000	0.000	0.115	0.000
C-25-00	SUB-C2500-322407S999	CHAR_1540	BWBR	0.044	0.000	0.000	0.044	0.000
C-38A-00	SUB-C38A00-316400S033	CHAR_1688	BWBR	0.036	0.004	0.025	0.007	0.000



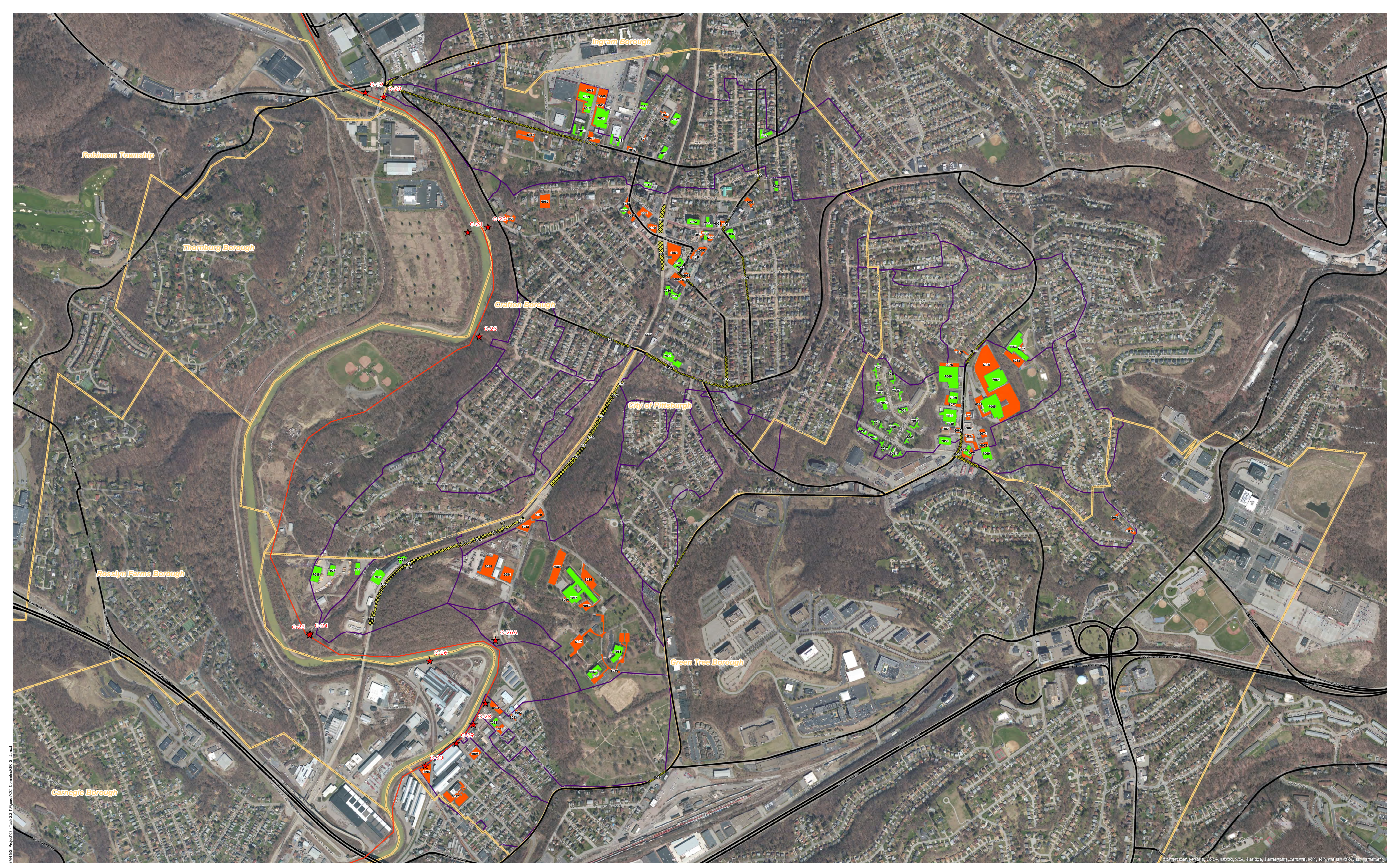
★ ALCOSAN Structures	Special Case	State Roads
ALCOSAN Shallow-Cut Interceptor	Concept Commercial / Institutional Permeable Pavement Projects	Combined Sewer Subcatchment
ALCOSAN Deep Tunnel Interceptor	Concept Green Roof Projects	Municipal Boundaries

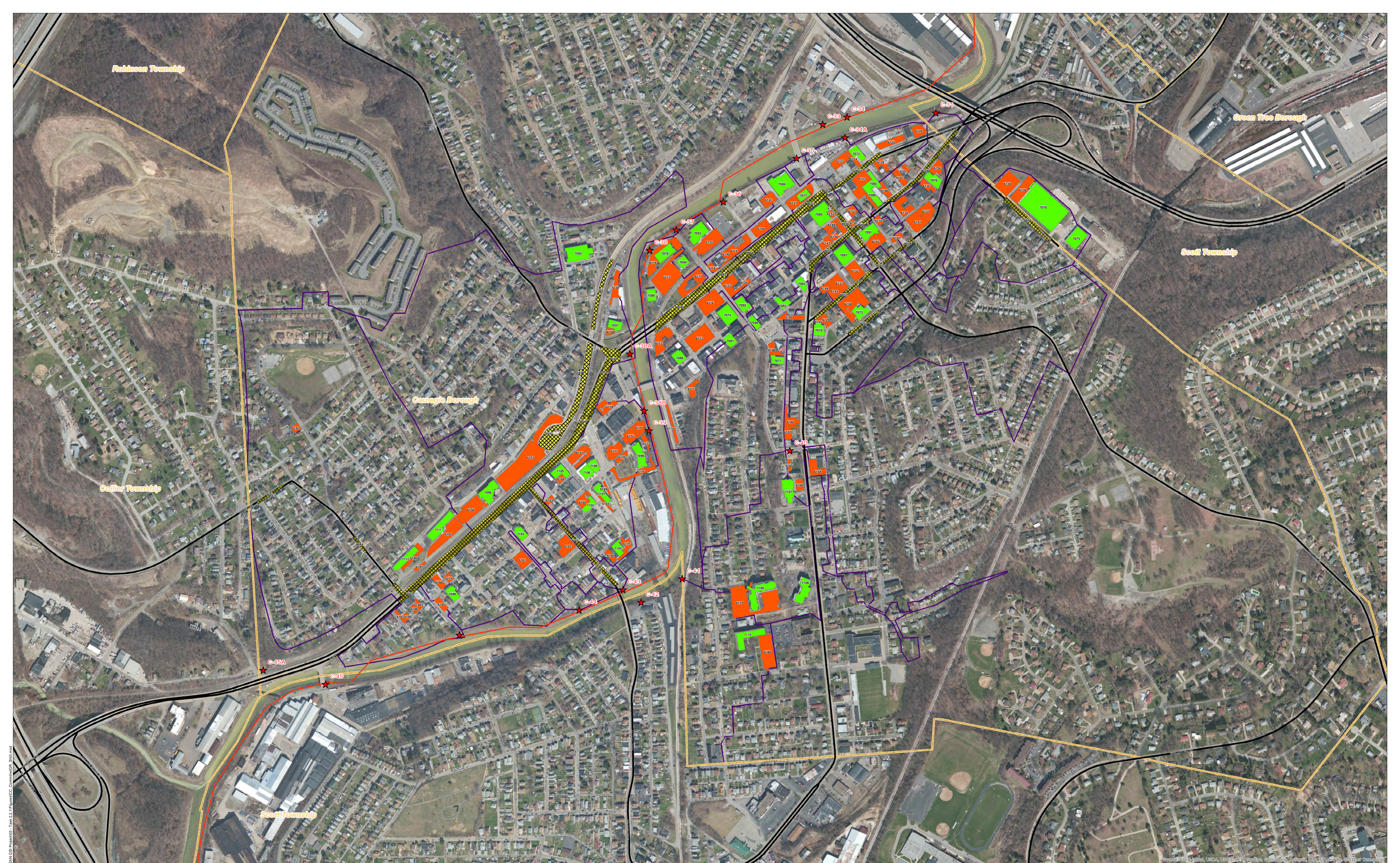
0 200 400 800 1,200 1,600
1 Inch = 400 Feet

Page 1

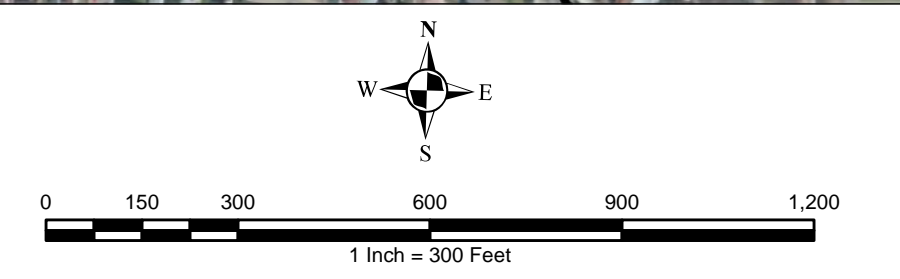
ALCOSAN GSI Project
Chartiers North (O-08 thru C-15)
Concept Commercial / Institutional,
Green Roof, and Special Case GSI Projects

Path: N:\PROJECTS\04\04\05\ALCOSAN\GSI\Project08 - Task 2.2 - Figures\CC - Comments\GSI_Sht.mxd
 Date: 11/15/2017 10:58:11 AM





- ★ ALCOSAN Structures
- ALCOSAN Shallow-Cut Interceptor
- ALCOSAN Deep Tunnel Interceptor
- Special Case
- Concept Commercial / Institutional Permeable Pavement Projects
- Concept Green Roof Projects
- State Roads
- Combined Sewer Subcatchment
- Municipal Boundaries



Path: N:\PROJECTS\ALCOSAN\GIS\Project03 - Task 2.2\Figures\CC_Committee\Fig3.mxd